

TOWN OF LANSING

PARKS, RECREATION, AND TRAILS MASTER PLAN

APPENDICES



Engineering and
Land Surveying, P.C.

APPENDICES

A

Stakeholder
Meeting
Summaries

B

Public
Workshop
Summaries

C

Survey
Results

D

ADA
Assessment

E

Inventory Maps

F

Cost Estimates



A

Stakeholder Meeting Summaries



TOWN OF LANSING
PARKS, RECREATION AND TRAILS MASTER PLAN

MEETING SUMMARY

Purpose: Parks, Recreation and Trails Master Plan Stakeholder Meeting
Date and Time: March 4, 2021
Location: Via Zoom

Topic Area	Discussion
Stakeholder Meeting Overview	<ul style="list-style-type: none"> • Most park staff is temporary. • Year round staff – full time – 4 and 1 part-time • Seasonal staff – up to 60-70 employees dependent on the season <ul style="list-style-type: none"> ○ Camps ○ Swim / life guards ○ July-august busiest months • Scott devoted to Meyers but don't hold anydocy to that. • Part time is focused on ball fields • Owen is a floater; seasonal at ball fields • Need more staff. Hard to justify full-time people in off season • Scott building benches, kayak racks • During winter = more and more maintenance on town facilities and land falls to rec dept • Including snow removal at Town Hall • Assist in town-wide snow removal • Have at least 2 perm on ballfields in summer • 2-3 at Meyers in summer • Gate keepers • Have 8 but could use 10-12 lifeguards – college students • Hire lifeguards with certification in hand • Boat launch • Admissions – front gate • Campground manager – full time seasonal

- Security guard
- Camp counselors
- Day camp director – same one for past 5 years
- Challenge to maintain consistency with seasonal staff – pay level a challenge to get quality applicants. 2 year turnover
- Challenge with town bookkeeper – stuck in ways– revenues tremendously outweigh what - almost totally self- sustaining. 65% of operating budget covered by revenues
- **Myers Park**
 - Bathrooms (need at each facility but how do we get there – how do we get funding)
 - Port-a-john's just won't cut it
 - Composting toilets – discussed options in past. Comes down to budget
 - Applied for SHPO funding - WQIP
 - NY Parks – regional flagship parks eligible
 - Camping area
 - RV is a huge revenue generator
 - 19 sites / 21 max
 - Pat pulled it back because camping over took the entire park
 - Reservation only
 - Made more money than what was there previous
 - Pat would like to do away with it but makes too much \$\$
 - Headache – constantly pumping out dump station
 - RVer's have issues with others in the park
 - Labor intensive
 - Separate bathroom/shower facility key
 - Maybe get 1-2 calls for tent camping. Not in much demand.
 - Groups like boy scouts – move away campground to avoid conflicts
 - Or kids connected to the RV
 - Stand up paddle board event – tent camping for those participating
 - Real experience being along the water
 - Cheap lakefront housing, can launch boats
 - Pricing compared to other campgrounds – lower or on par with other areas.
 - \$40 – non res
 - \$36 – resident
 - Seasonal / monthly rate

	<ul style="list-style-type: none"> ▪ Bathrooms – cleaning 3x a day ▪ Transient docking <ul style="list-style-type: none"> • Marina lacks transient dock space – don't have the space. Slips so much more valuable. • Congestion with board launch on weekends with truck and trailers • would like to change and park boat elsewhere <ul style="list-style-type: none"> ○ town owns land across the street ○ osprey nest on it ○ flat area ○ need 50 truck/trailer parking ▪ has become a dog park <ul style="list-style-type: none"> • people come to walk their dog • people don't throw away bag where it is supposed to be – happens ▪ dog waste stations throughout park but doesn't make a difference • parking a big issue <ul style="list-style-type: none"> ○ truck/trailer ○ pavilion rentals ○ park users • dump station at camp ground <ul style="list-style-type: none"> ○ hard to keep up ○ port-a johns – up to 5 at a time and pumped out multiple times a week ○ get messy on weekends • municipal water on septic • Tompkins public health – funding for septic system replacement. CJ connecting • Swim area – previous summer had harmful algae bloom, but not this past summer • Resident geese population • Structures <ul style="list-style-type: none"> ○ Pavilion A – should be replaced at some point – maybe replace with half enclosed with fireplace and farther away from lake ○ Some have rolldown vinyl sides. Very popular but not cheap – want on 2 sides on each pavilion (north and west side). Wind/Weather. Saves the event. ○ Pavilions don't make a lot of revenue and are maintenance heavy ○ Cottonwood trees – constantly blow out ○ Tables washed
--	--

- Trash taken out
- \$16k revenue annually (\$20k for on pavilion with sides)
- Campground – muddy during rainy season
 - Pave or stone to connect road
 - Prefer each to be paved
- **Salt Point**
 - Garbage is main issue
 - Parking not good but friends of don't want to see more parking – want it to be more exclusive to them
 - Not enough space for parking – too informal
 - Overwhelmed with people even during the week
 - Overflow in green area – 30 cars
 - Mow shoulders and large lots
 - Mow 1x week
 - Keep as maintenance free as possible
 - Kayak/canoe launch gets blocked by cars -people don't pay attention to signage
 - Challenges with the railroad
 - Complaints about people walking the tracks and being on private property
 - People just aren't aware
 - Volume of people an issue
 - Access to creek , informal launch – previously mowed but Friends of doesn't like it.
 - Fishing access parking lot for creek
 - Park-like setting
 - Fisherman liked it mowed
 - Property is for fishing access and parking
- **Lansing Center Trail**
 - Parking – double or triple
 - Bathrooms
 - Town purchased parcel adjacent
 - Barn and ice cream shop leased
 - Look to add parking - already informal
 - Municipal water and septic
 - People discouraged to walk area close to housing area
 - Tenants make a lot of people walking the trail uncomfortable
 - Don't use trail around back side of property
 - People like the natural park
 - Milton Meadows - 72 units of affordable housing – didn't do traffic, stormwater, etc.
 - Doing an areawide stormwater and wetland delineation

	<ul style="list-style-type: none"> ▪ Interest in doing a senior community ▪ Any development would need to maintain ▪ Parcel I – 37 acre site. New highway department building site being considered. One of best view on trails ▪ Reluctance of town center committee to consider sale of any property <ul style="list-style-type: none"> • Ball fields <ul style="list-style-type: none"> ○ Varsity and modified soccer here from school ○ Baseball ○ Outdoor fencing – field A, E, and F have temporary HR fences ○ One group didn't think quality of fields was good. ○ Upset Pat – come a long way ○ Taken aback by some of the comments ○ Ballfield C is a practice field but has clay which is very expensive ○ 3 of the fields have dugouts ○ Helmet storage, bat ○ Perimeter trail – would like to see ○ Playground upgrades but so expensive – would love to consolidate and use more space for parking and make it a better playground ○ Bathrooms redone in past 6 years – outside landscaping needs improvements ○ Town runs all the baseball programming <ul style="list-style-type: none"> ▪ No volunteer maintenance help ▪ Challenge to get volunteer coaches ▪ Barely charge for participation in program (\$30 for baseball program)
--	---

This meeting summary conveys our understanding of the items discussed and agreements reached at this meeting. Please forward any additions, corrections and/or questions to my attention.

Submitted by:
Andris Blumbergs, MJ Engineering and Land Surveying, PC

cc: Consultant Team, PRTC, Town Planning Department, Parks and Recreation Department

DRAFT



B

Public Workshop Summaries



TOWN OF LANSING PARKS, RECREATION AND TRAILS MASTER PLAN

MEETING SUMMARY

Purpose: Parks, Recreation and Trails Master Plan Virtual Public Workshop #1

Date and Time: Thursday, February 26, 2021, 6:00 PM – 8:00 PM

Location: Via Zoom

Agenda Item	Discussion
Welcome and Introductions	<p>As part of the public engagement component of the Town of Lansing Parks, Recreation and Trails Master Plan, the Town held a public workshop to gather input about the Town’s park system. The purpose of the public workshop was to gather input related to needs and opportunities concerning Lansing parks, recreation, trails, programming and facilities.</p> <p>The event included an overview presentation with information about the project and existing conditions information about the park system. Following the overview, participants joined virtual breakout groups facilitated by members of the consultant team. Breakout group participants were asked to provide input on a series of questions about the Lansing Park system as a whole and individual park needs. The information gathered from this activity will be used to help inform the development of the Parks, Recreation and Trails Master Plan.</p> <p>The event was publicized through a variety of methods, including a press release, hard copy and digital flyers, the Town’s social media and website and the project website at www.lansingparksandtrailsplan.com.</p> <p>Due to the ongoing COVID-19 pandemic, the public workshop was held virtually via Zoom. Approximately 40 people logged on to participate in the meeting and over 60 pre-registered for the event. Registration for the event was required and participants could register through the project website.</p>

The following items were included on the meeting agenda.

- Project Overview & Existing Conditions
- Virtual Breakout Group Discussions
- Wrap-up/Next Steps

Project Team members present included:

- Jaclyn Hakes, Project Manager, MJ Engineering
- Andrew Gillcrist, Planner, MJ Engineering
- Sarah Starke, Planner/GIS Analyst, MJ Engineering
- Ian Law, Principal, PLACE Alliance Northeast
- Josiah Simpson, Project Designer, PLACE Alliance Northeast

After the Project Team was introduced, participants had the opportunity to respond to several polling questions utilizing Zoom's online polling features. The purpose of the polling questions were to gain a better understanding of who was participating in the virtual event. The questions and results are presented below:

1. Who is joining us this evening?
 - a. Resident (97%)
 - b. Property owner (83%)
 - c. Business owner (13%)
 - d. Student (3%)
 - e. Visitor (0%)
 - f. Other (10%)
2. How did you find out about the Virtual Public Workshop? Select all that apply
 - a. Social Media (48%)
 - b. Town Website (14%)
 - c. Lansing Recreation Website (24%)
 - d. Project Website (7%)
 - e. Work of mouth (45%)
 - f. Other (48%)
3. How often do you visit Lansing Parks?
 - a. Daily (18%)
 - b. Weekly (54%)
 - c. Monthly (11%)
 - d. Occasionally (18%)
 - e. Rarely (0%)
4. Select the Town parks you have visited in the last year.
 - a. Myers Park (97%)
 - b. Ludlowville Park (77%)

	<ul style="list-style-type: none"> c. Salt Point (90%) d. Town Barn Field (10%) e. Lansing Center Trail (77%) f. Town Ball Fields (33%)
<p>Project Overview</p>	<p>Ms. Hakes (MJ) provided an overview presentation which included a project overview, an explanation of the virtual public workshop and how participants could participate in the event.</p> <p>Following is a summary of topics discussed during the overview presentation.</p> <p>Project Overview:</p> <ul style="list-style-type: none"> • What is a Parks, Recreation and Trails Master Plan? <ul style="list-style-type: none"> ○ A roadmap to ensure an appropriate balance of facilities, amenities and programs ○ Resources for future development and redevelopment of Town parks, trails and recreational facilities • Project Approach <ul style="list-style-type: none"> ○ RE-THINK – Rethink the physical space and programming opportunities ○ RE-CONNECT – Reconnect physically within the park; visually to the waterfront; and programmatically for the community. ○ RE-FOCUS – Refocus activities within each park to maximize the space and focus on the pedestrian realm • Project Tasks <ul style="list-style-type: none"> ○ Task 1: Review Existing Data & Plans ○ Task 2: Inventory Existing Facilities ○ Task 3: Committee Meetings ○ Task 4: Manage Public Engagement ○ Task 5: Analyze Needs & Trends ○ Task 6: Public Workshop ○ Task 7: Draft Master Plan ○ Task 8: Implementation Strategy
<p>Existing Conditions Overview</p>	<p>Ms. Hakes then provided an overview of existing conditions for each of the parks. The purpose of this portion of the presentation was to provide background information about each park to provide context to support the virtual breakout group discussions. Following is a summary of existing conditions for the Lansing Park system as presented during the event.</p> <p>The Town of Lansing has a total of 692 acres of both publicly and privately owned parks, recreation and conserved lands. Of that, there are 175 acres of conserved land.</p>

The Town has over seven miles of trails which include:

- Lansing Center Trail
- Salt Point
- Edwards Lake Cliffs
- Emilie Jonas Falls

The Lansing Park system includes six Town-owned parks and recreational facilities which include:

- Myers Park
- Salt Point Preserve
- Lansing Center Trail
- Town Ballfields
- Ludlowville Park
- Town Barn Field

Myers Park

- 29-acre park on Cayuga Lake
- Existing facilities
 - RV camping Areas
 - 7 Pavilions
 - BBQ areas
 - Gazebo/bandstand
 - Canoe/Kayak Racks
 - Restroom facilities
 - 2 playgrounds
 - Boat Launch
 - Marina
 - Swimming Area
 - Dry Dock
 - Soccer Field
 - Park Store
- Myers Park lies within a flood zone with a number of wetland areas present

Salt Point Preserve

- 34-acre natural area on Cayuga Lake
- Owned by NYS and leased by Lansing
- Existing Facilities
 - Canoe/kayak launch
 - Salt Point Trail
 - 1 mile
 - Bicyclists and pedestrians
 - Parking area

- Flood zones, Wetlands present
- Active Osprey Nesting Sites

Ludlowville Park

- 13-acre park on Salmon Creek
- Salmon Creek Falls
- Existing Facilities
 - Gazebo
 - Basketball court
 - Playground
 - Pavilion
 - Steep slopes, flood zones present

Lansing Center Trail

- Over 4 miles of trails
- Existing Facilities:
 - Parking area
 - Supports of range of activities
 - Hiking
 - Bicycling
 - Cross-country skiing
 - Snowshoeing
 - Nature viewing

Town Ball Field

- 18-acres
- Existing Facilities
 - 9 ball fields
 - Soccer field
 - 2 batting cages
 - Playground
 - Basketball court
 - Pavilion
 - Restroom facilities

Town Barn Field

- 4 Acres
- Existing Facilities:
 - 3 Ball Fields
 - Soccer Fields

Regional Recreation

While the Town of Lansing includes many recreational opportunities, the Town is located in a regional setting that has an abundance of park, recreation and trail opportunities. In the surrounding region there are a multitude of State parks, municipal parks and major trail networks. Major trails include:

	<ul style="list-style-type: none"> • Finger Lakes Trail – 72 miles • Cayuga Trail – 10 miles • Black Diamond Trail – 8 miles • Dryden Rail Trail – 7 miles
<p>Virtual Breakout Group Discussions</p>	<p>After the overview presentation, the group divided into four virtual breakout groups to discuss needs and opportunities at each park facility. Each breakout group was facilitated by a member of the project team. The discussion was guided by a series of prompt questions that were included on a participant guide that was available on the project website and through a link in the Zoom chat that could be accessed by meeting participants. The breakout group discussions lasted for an hour and a half, leaving approximately 15-20 minutes to discuss each park. Along with a discussion of the needs for each park, the groups also discussed additional ideas for the Lansing Park system, including additional park space, recreational facilities and potential trail connections.</p> <p>Following is a summary of topics discussed during the breakout group discussions. A recording of each group discussion is also available on the project website at www.lansingparksandtrailsplan.com/engagement.</p> <p><u>Breakout Group A</u></p> <p>Myers Park</p> <ul style="list-style-type: none"> • Need additional space: <ul style="list-style-type: none"> ○ Kayak Storage ○ Current waiting list for boat slips ○ Additional camp sites • Need kayak launch • Campground: Would like the Town to give a ‘break’ to locals and increase rates for out-of-towners • Several participants believe that the park space along the creek is too nice for the campground and since the campground is limited in what it can accommodate that it would be best to find another spot in the Town for a campground. <ul style="list-style-type: none"> ○ Area along creek would be better for dedicated fishing access, kayak launch, scenic vistas, etc... less vehicular access. • Parking is generally an issue. Especially during events cars park on the grass • Participants agree that the park would be enhanced by having dedicated pedestrian paths that eliminate or reduce vehicular conflicts <ul style="list-style-type: none"> ○ Once participant noted that her favorite recreation activity is to go for a run while her child is riding their bike next to her.

She said there are very few places she can do this and if it were possible at Myers Park it would be wonderful.

- The group all believed that the pedestrian connection to Salt Point should be improved.
 - Specifically, along the road so that the surrounding neighborhoods would have better access to both recreational areas.
 - Sidewalk or expanded road shoulder
 - Some participants did not believe it was necessary to physically connect Myers Park to Salt Point because they go to them for different reasons.
 - Another participant thought it would be wise to explore the potential for a connection along the rail line/bridge as they believed the rail line is under different ownership that may be more flexible than traditional rail lines.
 - Lastly, a participant thought it would be great if the Myers Park Day Camp could incorporate field trips over to Salt Point to integrate educational programming.

Salt Point Preserve

- See 'connectivity' bullets above.
- Dogs off leash! This appears to be quite a problem for some visitors. One participant said they have stopped going because of the dog issue.
- Participants would like to see a kayak launch at Salt Point
- Additional fishing access along creek from Salt Point side.
- Like the idea of trail expansion on the other side of tracks up the hill.

Lansing Center Trail

- Want to keep it undeveloped
 - The Center Trail is a treasure-feel it is very vulnerable to development and being lost.
- Others felt that the best way to preserve the Center Trail was to allow a limited amount of development in appropriate locations of the land.
 - Development best suited in far west corner.
 - One participant believed that the Trail needs a 'sense of permanence' with some type of appropriately programmed facilities.
 - Some felt that the landscape/experience could be further diversified-greater variety of plantings and trees.
- Parking can sometimes be a challenge.
- The school enjoys using the property, specifically the x-county team, but with limited parking and the lack of facilities it is challenging to host events.

- Participants were in consensus about a strong connection to Scoops and the Town Barn and the consideration of a bathroom facility.

Town Ballfields

- The Community Center has programs that bring groups over to the park, but currently they have to walk through the parking area to get to the green space. Ideally, they would love to have a safe pedestrian connection from the Community Center into the park that limits or avoids the need to cross vehicular use areas.
- People park all over the grass!
 - Agree that carefully considered parking expansion should be explored.
- The group was strongly in favor of a loop path
 - The group said that people already use the perimeter and park spine to circulate but the fact that there is not a formal walk leaves the use areas undefined.
 - Visitors are not sure where it is appropriate to set up their chairs or where they should be walking. The path would help greatly to 'organize' the park.
- One participant thought that adding an ice rink would be an appropriate use for the park to add winter enjoyment and park use year-round.
- Another participant raised the possibility of what it would take to make the park 'tournament ready'. Currently there are Rec, travel, and camps that utilize the fields for both baseball and softball. Tournaments bring in families from out-of-town that often stay in hotels and eat in local restaurants over the weekend leading to spin-off economics.
 - Would need to understand how the tournaments would work from a food/concession standpoint. Possibly start with food trucks.
 - Bathroom facilities
 - Parking
- Town owns a swath of land on the other side of the street running East and South, which could make a nice connector trail if the Town was willing to develop within their easement.

Ludlowville Park

- Safety and access to the falls
 - Improved safety at the top and path down to the falls.
 - Thought we should investigate state park on the other side of the lake that has overlook, safe path to falls as inspiration.
- Liked the idea of accessing the other side of the river
 - Pedestrian bridge

- Easements from adjacent property owners

Additional Parks and Recreation Opportunities

- Resident Vision: within 2-3 blocks of every resident have access to connector trail system without the need to get into a car.
 - Connect existing developments.
 - Require trails and connector trails for new developments.
 - Bring neighbors together.
 - Reduce time commitment to get outside and utilize town parks/trails by avoiding the need to get in car.
- Find an ideal location to create a Natural Playground.
 - Have kids use imagination and nature for play.
 - Possible location at Lansing Center Trail.
 - Unprogrammed play area.
- Connect the Village and the Town.
- Bike Path connecting the Town Center to Myers Park.
- Partner with the “Y” to expand and compliment programming.
- Improve accessibility of Village residents to Lansing facilities.
 - Some Village residents are in the Ithaca School District, which may explain why some Village residents tend to use Ithaca facilities.

Breakout Group B

Myers Park

- Great park for children, safe swimming (lifeguards), excellent playground
- Good bird watching, particularly at the “spit” where waterfowl (fish crow, et. al) gather
- Summer concert series is very popular and well attended
- In the winter the road is plowed providing a clear walking path
- Boat launch is a high traffic area, in summer, lots of activity
- Gazebo is used for dinners
- The point (sometimes referred to as the “spit”) is the nicest part of the park
- The beach is great to walk along
- Roads are nice to walk along also but there are cars
- Mature cottonwood trees are amazing and an important passive feature
- The central green space is used for concert goers
- The lawn area along the Salmon Creek is a nice place to picnic and stroll, however geese linger there, which some people don’t like

- Lake Cayuga has limited boat access, Myers is one of the few places to access legally for swimming, non-motorized boating, and motorboat launch.
- From a bird perspective, there is too much lawn. Lawn limits bird habitat.
- Parking on the point is convenient but not good for the birds, bird watching, or the view/water experience
- The park feels congested when there are a lot of people there, circulation is problematic... particularly during concerts.

Salt Point Preserve

- Trails are great, access to the point, good fishing spot
- Naturalness of SPNA is the best aspect of the place, beautiful, don't change anything "keep it the way it is".
- Don't add a bridge from Myers to SPNA
- No motorized boating is good, great spots for boat put-in
- SPNA is a "wild area", so hunting is allowed
 - No hunters were present at the breakout room, but duck hunting was mentioned.
 - The hunting terrifies the non-sport-people and people "just don't go there during hunting season".
 - Off-leash hunting dogs has caused problems in the recent past
- In the past, SPNA was full of trash and a place for teenager's to party. It's cleaned up now and that's appreciated.
- The port-a-john is much appreciated. SPNA doesn't need more, but is highly used in the summer months.
 - It was mentioned that maybe locating the port-a-john in the shade, instead of the full sun, would make it less offensive during high use periods in summer.
- Great place to bring kids
- Lots of invasive plant species, ideally restoration work that plants more natives would be good
- The access road to the SPNA is full of potholes and people drive too fast.
 - There was recognition that the Town tries to maintain it, but it is a dirt road that succumbs to the spring thaw/mud season wickedness.
 - Speed bumps, recently installed, are driven around rutting out the road shoulder
 - "Don't pave the road"

Lansing Center Trail

- Used all four seasons: trail running, xc-skiing, etc.
- Additional trees would be nice for shade, landmarks, habitat
 - Trees were planted recently, but they require care, most of the planted trees died from neglect.

- Trail system is extensive... many miles
 - Trails are seasonally wet/muddy, short discussion about paving the trails to increase accessibility, but there was recognition that something would be lost by formalizing the trail like that.
- Parking is sufficient, usually enough for all visitors at one time.
 - One participant mentioned that backing up and turning around is not that easy.
- Lots of discussion about the tension between development and preservation.
 - Participants understood the development interest, but encouraged better communication between the developer, town, and the LCT managers to keep trails open, connected, and protecting the most special areas within.
 - The western side was generally referred to as the special side, but there was reluctance to say specifically... "it's all special".
- The blazing is great, but there is a weird section behind a single-family residence (fronting the highway) that visitors have to walk through and it feels like trespassing.

Town Ballfields

- Great place to bring the family... little kids, kids, teens, and adults, something for everyone
- The cluster of the fields with the library and the ice cream place is appreciated and considered an opportunity to enhance further.
- People liked the idea of a perimeter trail, a formal trail. Connect to fields, parking, library, etc.
- The sports facilities are excellent. Basketball court was mentioned as "the best in the area".
- Problems have arisen from somebody doing doughnuts on the fields.

Ludlowville Park

- The waterfall is the best feature of the park.
- People send friends, visitors, graduation photos, to the overlook.
- An accessible viewpoint is important to maintain
- Improving the existing viewpoint to something more beautiful (than looking through a chain link fence)
- Swimming is great... the trouble is access.
- Discussion about improving access to the falls below... people liked the idea of doing so, but were unsure if they wanted more people to go down there. Building a trail would obviously increase use.
- Fishing below and above falls is good
- The group recognized there is a lot of un-tapped potential of the norther acreage... nobody had been in the northern section and couldn't describe what is there.
- There are music concerts at the gazebo at the park

- The park is a historic site, a former hotel, also the land was owned by abolitionists that helped free slaves/indentured African Americans in Lansing. “Ludlow” is the last name of the abolitionists.
- Parking is an issue. Not enough stalls, people park on the road creating a dangerous situation.
- Small parking area is too tight.
- It’s very weak to have parking be the gateway to this great park.

Additional Parks and Recreation Opportunities

- If the property provides lake access, or is on the lake, then “yes” gain site control.
- Yes, the town ought to obtain the Bell property.

Breakout Group C

Myers Park

- The waterfront at Myers Parks is a key feature of the park
- Access to Salmon Creek is a very desirable aspect of Myers Park
- Large variety of activities at Myers Park (kayaking/canoeing, waterfront, rental equipment, marina, playground)
- Very scenic park. Lighthouse is a great feature
- Roadway serves as a good walking path
- Roadway in park serves as a good bike path
- Waterfront area is a draw to the park for many people
- Myers Park close to Salt point and makes for a nice walk between both parks
- Myers Park serves as a great community space where people gather for events
- Should have a trail that connects Myers Park to Ludlowville Park along the Salmon Creek
- Would be nice to bring back the Harbor Fest or some kind of community festival
- Would be nice to have better pedestrian connections between Myers and Salt Point but need to make sure Salt Point is not overcrowded
- Some would like a pedestrian bridge to connect Salt Point and Myers Park to create a safer connection to avoid having to walk on the road, but others are concerned about the potential for overcrowding of Salt Point
- Salt Point is already very crowded and some visitors are not treating it well. Observation that this past summer there was a lot of litter left in Salt Point
- Current restroom facilities need to be redesigned to allow for year-round operations
- Need additional concessions like a food stand or food trucks
- Need a separate bathroom facility for campers. The one restroom facility is heavily used

- Some raised concerns over the camping area and if it is necessary to have unless it is a major revenue generator
- Parking can be a challenge at Myers Park, particularly during large events
- Sometimes they use school parking lots and bus people down to the park
- Camping brings in a lot of traffic into the park
- More primitive or tent camping would be great to see at Myers

Salt Point Preserve

- Salt Point is a nice natural area and should remain as natural as possible
- Opportunity to provide more historic interpretation of the history of the property
- Opportunity to expand trails on other side of the road
- Information kiosk has great information but there are opportunities for more
- Salt Point is a great location for birding
- Some people cross country ski on the rail road tracks
- Rail road tracks would be a great opportunity for a multi-use trail
- Trails at Salt Point provide a great place to walk
- Salt Point is a very peaceful place to visit
- Would like to see the concrete barriers replaced with something removable that can be opened and closed for races
- Boat launch should be improved and formalized and made more accessible
- Better parking
- More kid friendly activities like fitness stations or educational interpretive opportunities
- More trails on the eastern slope if possible

Lansing Center Trail

- Great variety of trails and an interesting history with the short line spur
- Single track trail is great for runners
- The scenic views are great and should be preserved
- The location of the trail is perfectly situated in Town and the length of the trail system is ideal
- Great connections to businesses
- Great location to walk your dog
- Parking is very limited
- Trail is very busy but not enough parking
- Some parts of the trails are always wet
- Would be nice for some of the trails to be groomed in the winter to make it easier and more accessible to walkers, snowshoers and cross-country skiers

- Would like to see access to the wooded areas behind the residential center
- Better drainage needed for wet spots on trail
- More historical information about the cabin that is in the wooded area
- Additional trails could be added, particularly the area near the funeral home
- 10-20 year ago they thought about extra parking or another entrance off of Conklin Road
- Preservation of open space should be prioritized for the lands that is surrounding the Lansing Center Trail
- Some commercial growth of small businesses would be good in the surrounding area. Businesses that would draw people to the Town
- The old residential center north of the property presents an opportunity for the Town for additional recreation facilities
- Would be nice to add trees and foliage in the open field areas
- Need to community gathering spaces. The old residential center would be a good location for that
- Lansing Center Trail would be a good location to build an overlook tower to take advantage of views
- Need some additional benches and sitting areas
- Cayuga Nature Center could be a good model for an observation tower

Town Ballfields

- This area is in a very good location and the fields are very well used
- Great spot for the chicken BBQ dinners
- Great amenities in this area
- New dugouts are nice
- Need a water bottle filling station
- The fields provide a good pedestrian connection to other services and businesses
- Great place to walk especially when Town Center Trail is too wet
- Safer road crossings are needed, particularly between the Ball Fields and Town Center Trail
- Add pickle ball courts
- Need better pedestrian infrastructure including sidewalks and crosswalks
- Ballfields need a perimeter walking path which could serve as a recreational amenity and as a pedestrian connection
- Senior citizen housing off Woodsedge – better connections to senior housing

Ludlowville Park

- Ludlowville Falls is a great spot and very photogenic
- Playground is great for young children but need more amenities for older children

- Unsafe getting down to the falls
- Need more formalized access down to the bottom of the falls
- Utilization of the other portions of the property on the opposite side of Salmon Creek
- Historic walks of Ludlowville hamlet
- Historic interpretation opportunities
- Concerns about proximity of gun club to park and limitations that may create for utilizing underutilized portion of the property
- Would be nice to have a food truck at Ludlowville from time to time
- Limited parking at Ludlowville Park
- Occasionally have concerts and ice cream socials
- Roads are narrow and have blind corners making it unsafe for pedestrians

Additional Parks, Programming and Recreational Facilities

- Consider a nature trail along Salmon Creek from Myers Park to Ludlowville Park. Could continue along Salmon Creek road
- Need for more scenic lookout areas and road pull-offs. Difficult to see the many good views in Town
- Rail biking on the existing rail line north of Myers Park to the power plant. About
- Convert existing rail line to a multi-use path
- Bell Station property is a great opportunity. Should be utilized as a natural area accessible to the public

Breakout Group D

Myers Park

- Opportunities to camp on the lake is great but there should be more camping sites available
- Boat slips are very limited on Cayuga Lake
- Some tent camping is available but limited and depend on the time of year
- Fire pits would be nice to have with some seating areas
- Wind break needed
- Parking improvements are needed
- Myers is one of the few public access point to Cayuga Lake. There should still need some parking down by the lake but needs to be improved
- Any opportunity to increase access to the lake would be positive
- Dock put-in for canoes/kayaks as an alternative to having to wade into water with a boat
- Need for more formalized pedestrian spaces
- Currently have to share space with moving vehicles as a pedestrian
- Space for bicyclists as well as pedestrians
- Some visitors drive too fast through the park
- Sunset is a popular time to visit the park

- Frisbee golf
- Small pedestrian bridge over Salmon Creek to connect to Salt Point. Would allow pedestrian connection without having to walk on the road to salt point

Salt Point Preserve

- Better connection between Salt Point and Myers Park
- More wildlife structure (nest structures, etc.). Build better connections with people and wildlife
- Concerned about larger crowds at Salt Point and not being preserved as a wildlife preserve
- Balance between preservation and increased use
- If access were enhanced with a pedestrian bridge, they would have to consider people parking at Salt Point and accessing Myers without paying
- Need for historic interpretive information about the history of the property
- Meditation garden
- Improved lake access for canoes and kayaks
- Accessible kayak/canoe launch
- Introduce child appropriate treasure hunt, geocaching and interpretive signage
- Need for benches or sitting areas along the trails
- Potential for scout projects
- There are some school groups that will host educational programs at Salt Point. More educational programming would be great
- If bathroom facility were added make it a composting facility

Lansing Center Trail

- Would be nice to have a wheelchair accessible trail available
- Ideal for children's activities like scavenger hunts or geocaching
- Better signage to keep people from walking on cross-country ski trails
- Educational signage
- Manage different field for different purposes to cater to different species. For example, mowing in a way to encourage milkweed growth and support monarch butterflies.
- Add more trails wherever possible
- Support agriculture
- Access to public restrooms a challenge
- Restrooms needed
- Not a lot of parking available but there is plenty of parking at Town Hall across the road
- Should have a cross walk with an activated crosswalk beacon
- Can also park by Scoops
- Fitness stations

Town Ballfields

- Quality of fields could use improvement
- Encourage fences along roadways to keep soccer balls from going into the road
- This may be a good location for a fitness trail but would need to be located in a place that would not interfere with games
- Pedestrian circulation
 - A more defined walking path needed
 - Challenge is that the entire fields are used which does not leave a lot of room for a path
 - Better connection from Fields W, X and Y to connect to municipal offices
- As a way to bring revenue into community, looking to bring sports tourism into the community. Would require improved facilities to host tournaments, including better parking, restrooms and space
- Parking
 - Parking behind field F fills up quickly

Ludlowville Park

- Ludlowville property is large but only a small portion of it is accessible
- Beautiful waterfall
- Very underutilized park
- People living in Ludlowville may not want more traffic through here
- Could be a significant attraction
- Maintain the quiet neighborhood park character
- Parking is limited and most people park on the road
- Big swimming spot in the summer
- You can walk up the stream to get to the falls
- A lot of littering
- Trail down to the falls is very steep
- Not an ideal location for an increase in crowds
- Park use has increased over the past few years
- There is a yearly neighborhood cleanup in Ludlowville that includes the park area

Town Barn Field

- Underutilized field
- A good spot for smaller children and T-ball fields
- Good space for tennis courts
- Disc golf
- Not very much traffic in this area
- Could be a good location for an outdoor skating rink

Additional Parks, Programming and Recreational Facilities

- Need to identify ways to create opportunities for better access to parks and recreational resources for all community members

	<ul style="list-style-type: none"> • Growth of the Town needs to be considered • Additional lake access should be a priority. NYSEG property presents an opportunity for increased lake access • Development of bike paths needed • Rail line presents opportunity for bike trail • Expansion of Lansing Center Trail and link Town Center area to the school and down to Myers Park • Link from Myers Park to Stewart’s Park • Support for off-road trails • Potential of a trail along Salmon Creek • Land of Former Residential Center <ul style="list-style-type: none"> ○ Potential for expansion of recreational resources ○ Can use buildings for classroom space ○ • Every neighborhood should have access to recreational resources • Space for youth center <ul style="list-style-type: none"> ○ A place for young people can gather year-round in a semi-supervised environment ○ Programs and games ○ Indoor space ○ Middle school and high school age
<p>Wrap-Up/ Next Steps</p>	<p>Following the breakout group discussions, the full group returned to the main room to wrap-up the evening. During this time, each group facilitator took turns providing highlights of the discussion from the breakout rooms to provide meeting participants the opportunity to hear the discussions that were taking place in other groups.</p> <p>After the facilitator report back, Ms. Hakes provided a series of next steps in the project. Next steps include the following:</p> <ul style="list-style-type: none"> • Summarize public input • Continue Evaluation of • Existing Plans • Continue Existing Conditions • Inventory • Stakeholder Meetings <p>To conclude the evening, participants were encouraged to continue providing additional comments or ideas through the project website at www.lansingparksandtrailsplan.com.</p>

This meeting summary conveys our understanding of the items discussed and agreements reached at this meeting. Please forward any additions, corrections and/or questions to my attention.

Submitted by:
Andris Blumbergs, MJ Engineering and Land Surveying, PC

cc: Consultant Team, PRTC, Town Planning Department, Parks and Recreation Department

DRAFT



TOWN OF LANSING PARKS, RECREATION AND TRAILS MASTER PLAN

MEETING SUMMARY

Purpose: Parks, Recreation and Trails Master Plan Virtual Public Workshop #2

Date and Time: Tuesday, June 22, 2021, 6:00 PM - 8:00 PM

Location: Via Zoom

Agenda Item	Discussion
Welcome and Introductions	<p>As part of the public engagement component of the Town of Lansing Parks, Recreation and Trails Master Plan, the Town held a second public workshop to share draft concept plans for enhancement of Town parks and to gather feedback from the community as the Master Plan is being prepared.</p> <p>The event included an overview presentation with opportunities for interactive feedback from participants throughout the workshop with a question and comments section at the end of the workshop. The information gathered from the workshop will be used to help inform the development of the Parks, Recreation and Trails Master Plan.</p> <p>The event was publicized through a variety of methods, including a press release, pop-up event at Town Hall/Town Ball Fields, hard copy and digital flyers, the Town’s social media and website and the project website at www.lansingparksandtrailsplan.com.</p> <p>Due to the ongoing COVID-19 pandemic, the public workshop was held virtually via Zoom. Approximately 25 people logged on to participate in the meeting and over 30 pre-registered for the event. Registration for the event was required and participants could register through the project website.</p> <p>The following items were included on the meeting agenda.</p> <ul style="list-style-type: none">• Project Overview & Progress Update• Draft Park Concept Plans• Next Steps/Q & A

Town Supervisor, Ed LaVigne welcomed everyone and introduced the town staff helping the effort. Patrick Tyrrell, Parks & Recreation Supervisor introduced himself as well as C.J. Randall the Director of Planning.

Jaclyn Hakes introduced the Project Team, Parks Rec Advisory Committee, and Town Representatives.

Project Team members present included:

- Jaclyn Hakes, Project Manager, MJ Engineering
- Andris Blumbergs, Planner, MJ Engineering
- Josiah Simpson, Project Designer, PLACE Alliance Northeast

Parks Rec Advisory Committee included:

- Katrina Binkewicz
- Ronny Hardaway
- Becca Lovenheim
- Paul Paradine
- Deborah Trumbull
- Jack Young

Town Representatives

- C.J. Randall, Director of Planning
- Pat Tyrrell, Lansing Parks and Recreation Supervisor
- Edward LaVigne, Town Supervisor
- Jenna Hoellerer, Parks and Recreation Owen Davis, Parks and Recreation

After the Project Team was introduced Ms. Hakes (MJ) provided an explanation of the virtual public workshop and how participants could participate in the event.

Following the “How to”, participants had the opportunity to respond to several polling questions utilizing Zoom’s online polling features. The purpose of the polling questions was to gain a better understanding of who was participating in the virtual event. The questions and results are presented below:

1. Who is joining us this evening?
 - a. Resident (54%)
 - b. Property owner (38%)
 - c. Visitor (8%)
2. How did you find out about the Virtual Public Workshop? Select all that apply
 - a. Work of mouth
 - b. Lansing Recreation Website

	<p>c. Town Website</p> <p>3. Did you attend Public Meeting #1 on February 26th?</p> <ul style="list-style-type: none"> a. Yes (54%) b. No (46%) <p>4. How often do you visit Lansing Parks?</p> <ul style="list-style-type: none"> a. Daily (18%) b. Weekly (54%) c. Monthly (11%) d. Occasionally (18%) e. Rarely (0%) <p>5. Which Town of Lansing Park do you frequent the most?</p> <ul style="list-style-type: none"> a. Myers Park b. Salt Point c. Ludlowville Park d. Town Ball Fields e. Town Barn Field f. Lansing Center Trail
--	---

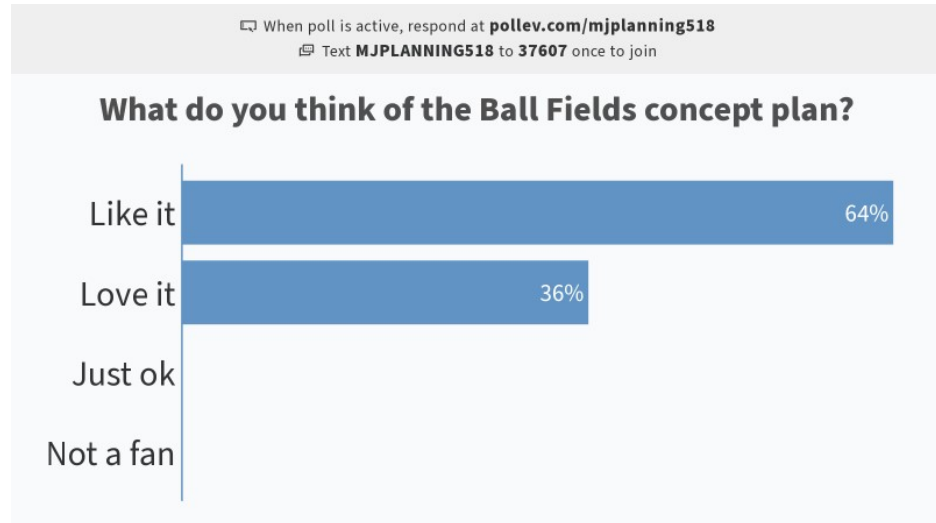
<p>Project Overview</p>	<p>Ms. Hakes (MJ) provided an overview and progress update which included the following:</p> <p>Project Overview:</p> <ul style="list-style-type: none"> • What is a Parks, Recreation and Trails Master Plan? <ul style="list-style-type: none"> ○ A roadmap to ensure an appropriate balance of facilities, amenities, and programs ○ Resources for future development and redevelopment of Town parks, trails, and recreational facilities • Project Approach <ul style="list-style-type: none"> ○ RE-THINK – Rethink the physical space and programming opportunities ○ RE-CONNECT – Reconnect physically within the park; visually to the waterfront; and programmatically for the community. ○ RE-FOCUS – Refocus activities within each park to maximize the space and focus on the pedestrian realm • Project Tasks <ul style="list-style-type: none"> ○ Task 1: Review Existing Data & Plans ○ Task 2: Inventory Existing Facilities ○ Task 3: Committee Meetings ○ Task 4: Manage Public Engagement ○ Task 5: Analyze Needs & Trends ○ Task 6: Public Workshop
--------------------------------	---

	<ul style="list-style-type: none"> ○ Task 7: Draft Master Plan ○ Task 8: Implementation Strategy <p>Public Engagement:</p> <ul style="list-style-type: none"> ● Community Survey <ul style="list-style-type: none"> ○ Online through Survey Monkey ○ Live from October 2, 2020 to December 18, 2020 ○ Total of 445 responses <ul style="list-style-type: none"> Topic Areas <ul style="list-style-type: none"> ▪ Participant Information ▪ Use ▪ Facilities ▪ Program Experience ▪ Park Specific ▪ Suggestions for the Future ● Virtual Public Workshop #1 <ul style="list-style-type: none"> ○ Thursday, February 25, 2021 ○ Via Zoom Webinar ○ Virtual break-out discussions focused on each park ○ Approximately 60 pre-registered and 40 participated ● Stakeholder Meetings <ul style="list-style-type: none"> ○ March 4-8, 2021 ○ Six topic-based stakeholder meetings ○ Over 20 stakeholders interviewed to date ○ Opportunities for collaboration and networking <ul style="list-style-type: none"> Stakeholder Topics <ul style="list-style-type: none"> ▪ Parks staff ▪ Parks, Recreation and Trails Maintenance and Programs ▪ Regional Partners ▪ Recreation Groups ▪ Tourism and Business ▪ Education and Non-profit
<p>Draft Concept Plans</p>	<p>Ms. Hakes then introduced the draft concept plans. Beginning with the development of the concept plans Ms. Hakes showed how the team worked with everyone to develop the concepts and reiterated these are in draft form and are open to and welcome suggestions. Draft concept plan development included:</p> <ul style="list-style-type: none"> ▪ Understanding Existing Conditions / Needs ▪ Staff input

	<ul style="list-style-type: none"> ▪ Public Input <ul style="list-style-type: none"> ▪ Online Survey ▪ Public Workshop #1 ▪ Stakeholder Input ▪ Committee Guidance <p>Ms. Hakes shared the common themes gathered from previous public engagement.</p> <p>Public Workshop #1</p> <ul style="list-style-type: none"> ▪ Connectivity ▪ Pedestrian and bicycle amenities ▪ Parking and restrooms ▪ Need for additional community/recreation spaces <p>Stakeholder meetings</p> <ul style="list-style-type: none"> ▪ Need for additional community gathering spaces ▪ Better connectivity ▪ Parking and restrooms ▪ Need for additional park staff ▪ Pedestrian improvements ▪ Confirmation of needs expressed by public <p>Draft concept plans were done for the following parks:</p> <ul style="list-style-type: none"> ▪ Ball Fields ▪ Ludlowville Park ▪ Myers Park ▪ Salt Point Preserve ▪ Lansing Center Trail ▪ Barn Fields
<p>Ball Fields</p>	<p>Josiah Simpson, Project Designer, PLACE Alliance Northeast went over the design principles for the Ball fields. Mr. Simpson provided a brief overview of existing conditions of the park and those included:</p> <ul style="list-style-type: none"> ▪ 102 Parking Stalls ▪ 1 Adult Softball Field ▪ 6 Little League Fields ▪ 2 T-Ball Fields ▪ 1 Bathroom ▪ 1 Pavilion ▪ 1 Basketball Court ▪ Several Play Structures ▪ BBQ Station

For the draft concept Mr. Simpson identified the additional parking areas netting approximately 33 parking spots in the park. For connectivity, a perimeter path was identified connecting the library to the park with a new crosswalk. Furthermore, a crosswalk was identified across Rt 34 to additional trails across the street. A location for the Bike Racks was identified as well.

Ms. Hakes (MJ) led an interactive feedback session. Participants were asked to participate in real-time polls. The results are listed below:



Which elements of the Ball Fields concept plan do you like best?

- Walking paths
- Better parking and landscaping
- Crosswalk at rt 34 will be dangerous
- Parking
- Concession stand!
- Added landscaping/shade
- Perimeter trail & parking
- Walking path
- Perimeter path and grass connecting community center
- Walking paths around park perimeter
- Trail
- Trails/paths
- Walking paths and trees
- Parking lot and crosswalks
- Walking paths
- Perimeter trail

What other elements would you like to see at the Ball Fields?

	<ul style="list-style-type: none"> ▪ Clearer connection to town center trails ▪ Bigger playground ▪ Pedestrian connection to the Lansing Trails ▪ Cross walk at woods edge/Bement drive ▪ Accessibility for persons with disabilities ▪ Better bathroom ▪ benches along paths
<p>Ludlowville Park</p>	<p>Ms. Hakes (MJ) introduced the Ludlowville Park with the design principles. These included parking, restrooms, safer access to falls and maintain quiet character and scale of the park. Ms. Hakes then provided a brief overview of existing conditions of the park and those included:</p> <ul style="list-style-type: none"> ▪ 13-acre park ▪ Gazebo ▪ Basketball court ▪ Playground ▪ Pavilion ▪ Parking (5 stalls) ▪ Waterfall <p>For the draft concept key elements introduced included the following:</p> <ul style="list-style-type: none"> ▪ Parking area (5 additional spots) ▪ Pedestrian path ▪ Accessible overlook ▪ Formalized trail to waterfalls ▪ Explore opportunities to utilize north part of property ▪ Explore opportunities for neighborhood connections <p>Ms. Hakes (MJ) led an interactive feedback session. Participants were asked to participate in real-time polls. The results are listed below:</p>

What do you think of the Ludlowville Park concept plan?



Which elements of the Ludlowville Park concept plan do you like best?

- Perimeter path
- Trail to falls
- Paths and overlook
- Formal overlook area
- Path down to creek/falls
- bathroom
- Parking
- Bathroom & safer access to waterfall
- Better access trail to falls.
- Improved access to falls and bathrooms
- Overlook idea
- Overlook of falls
- More parking
- Access to fall views
- Access to falls and trails across water
- Bathroom.

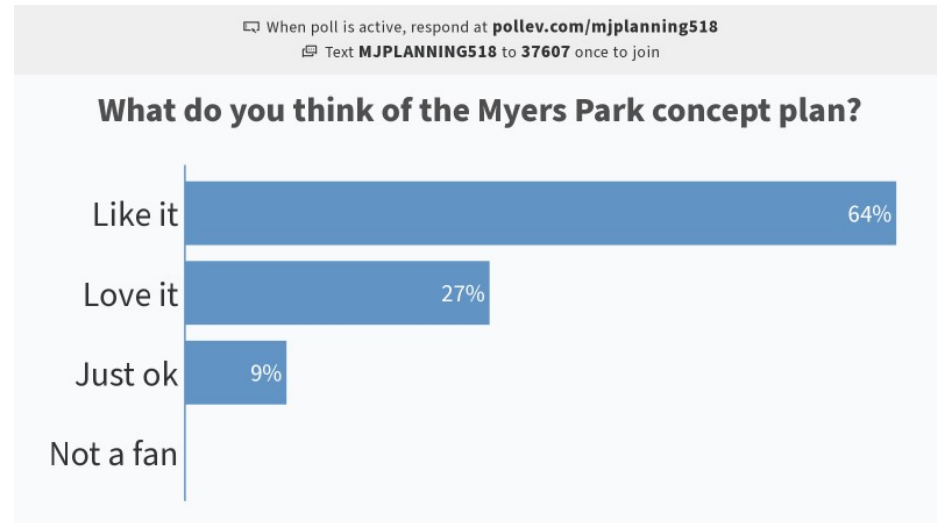
What other elements would you like to see at Ludlowville Park?

- Never new about the north side...
- If trails... accessed from another point
- Info on mill
- Historic/geographic orientation
- Tables for picnic
- Trails on North side
- Trails north side
- Accessible play structure
- We'd like it kept as natural as possible.
- Benches

	<ul style="list-style-type: none"> ▪ Explanatory of the geology ▪ Development of trails on north side of salmon creek ▪ Gazebo larger ▪ Bike racks
<p>Myers Park</p>	<p>Josiah Simpson, Project Designer, PLACE Alliance Northeast went over the design principles for the Myers Park those included parking (car & trailer), pedestrian circulation, enhance views / access to lake, restrooms, and create more defined spaces Mr. Simpson provided a brief overview of existing conditions of the park and those included:</p> <ul style="list-style-type: none"> ▪ 180 Parking Stalls ▪ 15 Boat Trailer Stalls ▪ 19 RV Campsites ▪ 4, 150 L.F. of Lake Front ▪ 950 L.F. of Lake Front without Cars ▪ Bathrooms with Showers ▪ 7 Pavilions ▪ 1 Gazebo ▪ Basketball Court ▪ Volleyball Net ▪ Kayak Racks ▪ 1 Dock <p>For the draft concept key elements introduced included the following:</p> <ul style="list-style-type: none"> ▪ RV campsites ▪ RV bathrooms with showers ▪ New bathrooms ▪ Moved pavilion ▪ Gazebo ▪ Expanded beach ▪ Basketball court ▪ Volleyball court ▪ Kayak facility ▪ Canoe/kayak drop off ▪ Canoe/kayak launch ▪ High tensile structure ▪ Riverbank plantings ▪ Lakefront Marina promenade ▪ Open Lawn ▪ Event Lawn ▪ Boat Launch ▪ Playground ▪ Campsites ▪ Bike Racks

Mr. Simpson presented examples of high tensile structures, creative seating, and trellis swings to show real world application.

Ms. Hakes (MJ) led an interactive feedback session. Participants were asked to participate in real-time polls. The results are listed below:



Which elements of the Myers Park concept plan do you like best?

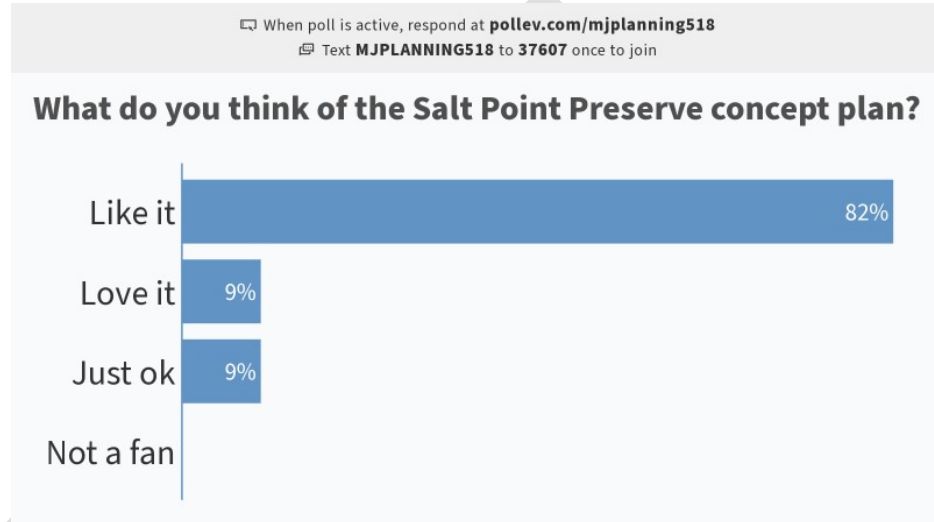
- Yes, get rid of parking on spit
- Beach protective plantings
- Walkways, tent camping
- Better beach and kayak areas
- Footpaths
- protective plantings
- Walkways away from cars
- Better access for kayaks etc.
- Restored beach
- Better beach/swimming area?
- Less cars
- Bathrooms
- RV space consolidation
- tent camping
- Making it less car centric
- More bathrooms
- Swings
- People along the water, cars inland
- bathroom near playground
- Walkways separate from cars
- Additional parking
- Car free shoreline
- Two bathrooms
- More parking

	<ul style="list-style-type: none"> ▪ Parking lot relocation <p>What other elements would you like to see at Myers Park?</p> <ul style="list-style-type: none"> ▪ No stone dust on trails that are now grass paths! Like new parking idea. No bridge from Myers Pk.! ▪ What about non-motorized boat trailers? ▪ Where is boat dry parking? ▪ The current swimming area at Salt Point is kind of stinky...it is a trap for debris, is very silty...swimming is better at Salt Point....I'd like to see some good thought put into a better, reengineered or relocated swimming area... ▪ More boat parking for visitors ▪ Not sure the parking will accommodate max needs during concert ls ▪ Tent camping spot is odd near entrance ▪ Lansing does not allow swimming at Salt Point ▪ Salt Point needs to have connectivity ▪ Not sure I like the RV camping ▪ Need to manage fishing, move bait shop! ▪ Where do the sailboat racks go? ▪ No bridge to salt point ▪ Swimming area at Salt Pt ▪ Where is the bait shop? ▪ Some pavilions not right close to the water. ▪ Absolutely no bridge to salt pt. ▪ I think if we had more tent camping it would be used. And having it not right by the parking lot. ▪ Stop cutting down the big trees ▪ More focus on beach improvements ▪ Walking path to salt point ▪ A bridge to Salt Point
<p>Salt Point Preserve</p>	<p>Mr. Simpson, PLACE Alliance went over the design principles for Salt Point Preserve, those included maintain 'preserve' character, improve lake access & viewing points, and define parking. Mr. Simpson provided a brief overview of existing conditions of the preserve and those included:</p> <ul style="list-style-type: none"> ▪ 10 Parking stalls ▪ 20 Make-shift parking stalls ▪ 14 Creek access parking stalls ▪ 1 Port-a-jon bathroom ▪ 2,200 L.F. Stone dust walking trails ▪ Information kiosk ▪ Non-motorized boat put-in <p>For the draft concept key elements introduced included the following:</p> <ul style="list-style-type: none"> ▪ 2 Port-a-John bathroom shelters

- Improved Lake Access
- Improved Lake Viewing/ Swimming
- Improved Creek Viewing/ Access
- Bike Racks

Pat Tyrrell did note that the preserve is owned by the DEC and the town manages it and has a 25-year lease on it with 7-8 years remaining.

Ms. Hakes (MJ) led an interactive feedback session. Participants were asked to participate in real-time polls. The results are listed below:




Which elements of the Salt Point Preserve concept plan do you like best?

- We do not Weed eat around guard rails. It is a bat area
- Not connected to Myers park
- Keep salt pt as it is. No bridge
- Wooden guard rails
- Replacing the concrete barrier with something softer
- No stone dust on present grass paths
- meandering path
- Not connecting it to Myers
- Walking path
- Lack of cars, focus on nature
- Change in parking and drop off point
- New parking
- Organized parking
- Parking area
- Stream access near Myers Rd

What other elements would you like to see at Salt Point Preserve?

- Small trailer to get my small sailboat to the park
- Eliminate tracks

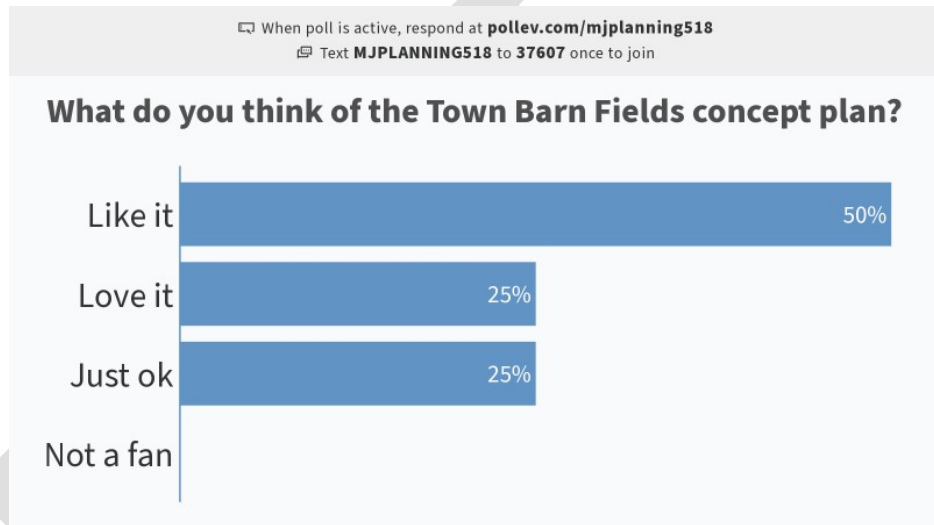
	<ul style="list-style-type: none"> ▪ I'd like to see people able to walk from Myers Point to Salt Point to limit the need for parking at Salt Point. ▪ Parking for trailers parallel to railroad tracks ▪ Elevated observation element ▪ keep the way it is except for parking ▪ Not limbing trees near lake. Keep it as it grows. ▪ Remove invasives ▪ Walking access from Myers
--	--

<p>Lansing Center Trail</p>	<p>Ms. Hakes (MJ) introduced the Lansing Center Trail with the design principles. These included parking, restrooms, and interpretive signage. Ms. Hakes then provided a brief overview of existing conditions of the area and those included:</p> <ul style="list-style-type: none"> ▪ 4 miles of trails ▪ Gravel parking area ▪ Kiosk ▪ Port-a-John <p>For the draft concept key elements introduced included the following:</p> <ul style="list-style-type: none"> ▪ Formalized parking area ▪ Kiosk ▪ Bathroom ▪ Interpretive signage ▪ Address drainage for wetlands ▪ Explore opportunities for additional parking ▪ Explore opportunities for trail expansion <p>Ms. Hakes (MJ) led an interactive feedback session. Participants were asked to participate in real-time polls. The results are listed below:</p> <div data-bbox="479 1297 1404 1816" style="border: 1px solid #ccc; padding: 10px;"> <p style="text-align: center; font-size: small;"> When poll is active, respond at pollev.com/mjplanning518 Text MJPLANNING518 to 37607 once to join </p> <p style="text-align: center;">What do you think of the Lansing Center Trail concept plan?</p>  <table border="1" style="width: 100%; border-collapse: collapse;"> <thead> <tr> <th>Response</th> <th>Percentage</th> </tr> </thead> <tbody> <tr> <td>Like it</td> <td>90%</td> </tr> <tr> <td>Love it</td> <td>10%</td> </tr> <tr> <td>Just ok</td> <td></td> </tr> <tr> <td>Not a fan</td> <td></td> </tr> </tbody> </table> </div>	Response	Percentage	Like it	90%	Love it	10%	Just ok		Not a fan	
Response	Percentage										
Like it	90%										
Love it	10%										
Just ok											
Not a fan											

	<p>Which elements of the Lansing Center Trail concept plan do you like best?</p> <ul style="list-style-type: none"> ▪ No more housing or commercial development ▪ Addressing wet areas ▪ Wet areas should be left alone; bridge over them. ▪ Trail condition improvements ▪ Bathroom, improvement to parking, possibilities of expansion ▪ Trail expansion potential ▪ Expanding it ▪ Bathroom ▪ Better parking ▪ maintaining what is there ▪ Trail condition improvements ▪ Bathroom <p>What other elements would you like to see at the Lansing Center Trail?</p> <ul style="list-style-type: none"> ▪ Love it ▪ No commercial or housing development ▪ Commit to keeping northern loop natural ▪ A basic plan for the adjacent land. ▪ Bike access ▪ More variety of trails and landscape ▪ Town should keep this just as trails & not sell for buildings ▪ Connections to nearby parks and residential neighborhoods. ▪ Ditto on the pond ▪ Better control of dog waste ▪ historical interpretation at sign post areas ▪ Might need more parking ▪ Bike access and bike racks ▪ Elevated observation element ▪ More trees ▪ Could a pond be added? ▪ Access to Conlon Road ▪ Allow family bike access ▪ don't drain the wet areas, but put a bridge over them
<p>Barn Fields</p>	<p>Ms. Hakes (MJ) introduced the Barn Fields with the design principles. These included parking, restrooms, pedestrian safety, opportunities for use as flex space, protective fencing, and additional recreation amenities. Ms. Hakes then provided a brief overview of existing conditions of the park and those included:</p> <ul style="list-style-type: none"> ▪ No formalized parking ▪ 3 baseball fields ▪ 1 soccer field <p>For the draft concept key elements introduced included the following:</p> <ul style="list-style-type: none"> ▪ Formalized parking area ▪ Crosswalk

- Pedestrian path
- Bathroom
- Playground
- Picnic area
- Pavilion
- Protective fence
- Vegetative buffer
- Address drainage and regrade field

Ms. Hakes (MJ) led an interactive feedback session. Participants were asked to participate in real-time polls. The results are listed below:



Which elements of the Town Barn Fields concept plan do you like best?

- feels much more like a park
- Playground X3
- Fence
- Given how little appeal this park has (other than for sports) the plan is pretty good. You can only do so much with this little park.
- The restroom and picnic area
- Pavilion + playground, parking bathroom
- Tree border plantings
- Benches in trees
- Bathroom, parking
- Playground and trees
- Parking and bathrooms
- trees and fence along road
- Bathroom
- Bathroom
- Formal parking
- Pavilion and picnic area
- Parking spots location
- Def plant trees

	<p>What other elements would you like to see at the Town Barn Fields?</p> <ul style="list-style-type: none"> ▪ Leave mostly as extra sports fields ▪ if we stay focused on sports fields, there's not room for much. ▪ Fence would block snowmobile trail access to gas station and crossroads ▪ Move pavilion and playground away from Rt 34
<p>Next Steps/ Q & A</p>	<p>Following the park draft concept discussion Ms. Hakes provided a series of next steps in the project. Next steps include the following:</p> <ul style="list-style-type: none"> ▪ Summarize public input ▪ Refine Concept Plans ▪ Prepare Preliminary Cost Estimates ▪ Prepare Draft Master Plan <p>Ms. Hakes then opened the floor to Q & A the questions and answers are listed below.</p> <p>Q. What is the future of the railroad now that the plant has closed? A. The land is owned by the railroad company and managed by a holding company Watco. At this time there are no plans to do anything.</p> <p>Q. What is the future of the Bell Station property? A. Town is keeping an eye on the property, but nothing is set. Town hopes the land stays natural. The parcel is in the States open space plan.</p> <p>Q. Have you looked at growth within town and the need for more parklands in underserved portions of town? Are there additional plans to better connect the town and additional trail systems? A. A big part of the conceptual plan is going to be looking at connections to trails and parks. This will look at any areas that are not connected and seeing if there are available connections. The town is constantly looking at funding sources and ways they can expand on existing parks and trails.</p> <p>Q. Do we know any more about the Marina that was for sale? A. Marina was sold to investors, and they plan on running it for the time being.</p> <p>Q. During events it is hard to get in and out of Myers Park could a second entrance be added? A. Unlikely because the residents wouldn't approve, and the traffic flow wouldn't allow.</p> <p>Q. Does the town own or manage the Myers Hill area and bird boxes? A. Yes</p>

	<p>Q. Can bikes use the Lansing Center Trails?</p> <p>A. The town can discuss this with the committee.</p> <p>To conclude the evening, participants were encouraged to continue providing additional comments or ideas through the project website at www.lansingparksandtrailsplan.com.</p>
--	---

This meeting summary conveys our understanding of the items discussed and agreements reached at this meeting. Please forward any additions, corrections and/or questions to my attention.

Submitted by:
Andris Blumbergs, MJ Engineering and Land Surveying, PC

cc: Consultant Team, PRTC, Town Planning Department, Parks and Recreation Department

DRAFT



Survey Results

TOWN OF LANSING PARKS, RECREATION AND TRAILS MASTER PLAN COMMUNITY SURVEY SUMMARY

A. SURVEY OVERVIEW

As part of the public engagement component of the Town of Lansing Parks, Recreation and Trails Master Plan, an online community survey was developed. The purpose of the survey was to identify community needs and issues concerning Lansing parks, recreational programs, and facilities. The Lansing park system includes Myers Park, Ludlowville Park, Town Ball Fields, Town Barn Fields, Salt Point, and the Lansing Town Center Trail. The information gathered will help to inform the Town of Lansing Parks, Recreation and Trails Master Plan. The Plan will create a roadmap to ensure an appropriate balance of facilities, amenities and programs throughout the Town and will be used as a resource for development of the Town's parks, trails and recreation system over the next five to twenty years.

A thirty-four (34) question online survey was created and distributed using the Survey Monkey platform. The survey opened on October 2, 2020 and remained open until December 18, 2020 with 445 responses received.



Community Survey Card

The survey was made available in several locations, including the project website at www.lansingparksandtrailsplan.com, the Town website, the Lansing Recreation Department website, at park events, and the Town's social media platforms. Information and links to the survey were also distributed during the survey period on flyers and survey cards which included a Quick Response (QR) code for direct access to the survey on a smartphone or tablet.

Data Limitations

The survey is one of multiple public engagement activities intended to gather input from the community. The survey responses are self-selecting and are not statistically valid. The survey alone cannot be used to find the "answer" or "solution" but can in part help identify common themes and trends.

B. SURVEY TOPIC AREAS

The survey was organized around the following components: Participant Information, Use, Facilities, Program Experience, Park Specific sections, including Myers Park, Ludlowville Park, Town Ball Fields, Town Barn Fields, Salt Point, Town Center Trail, and the Bell Station Property (North of power plant), and Suggestions for the Future.

Participant Information

Participant Information focused on who was taking the survey. Questions asked about demographic information and how survey participants interact. Getting a broad range of survey participants from the local area is important to address the needs of different demographics. Understanding age, location, and total annual household income can help inform how to address the needs of the community from a parks and recreation perspective. Furthermore, knowing that responses are representative of a variety of community members can assist in inclusive decision making.

Use

This section asked about the user experience at each of the Lansing Town parks. Questions asked about park visitation, the types of activities patrons enjoy, how they travel to Lansing parks and if their children participate in any organized programs.

Facilities

The Facilities section included questions about the physical condition of Lansing Town parks and if there are any barriers to accessing the park facilities.

Program Experience

This section allowed survey responders to provide feedback about recreational programs they have participated in, rate the programs and suggest any improvements.

Park Specific

The Park Specific section asked questions about each individual park in the Lansing Park system to provide feedback about challenges, opportunities, activities they participate in and suggestions for the future. The parks in this section included Myers Park, Ludlowville Park, Town Ball Fields, Town Barn Fields, Salt Point, Town Center Trail, and the Bell Station Property (North of power plant). Participants could skip questions for those parks they do not visit.

Suggestions for the Future

The last question was an open-ended option for people to note any additional ideas for the Lansing Town parks and recreational facilities, services or programming in the future.

C. SURVEY HIGHLIGHTS

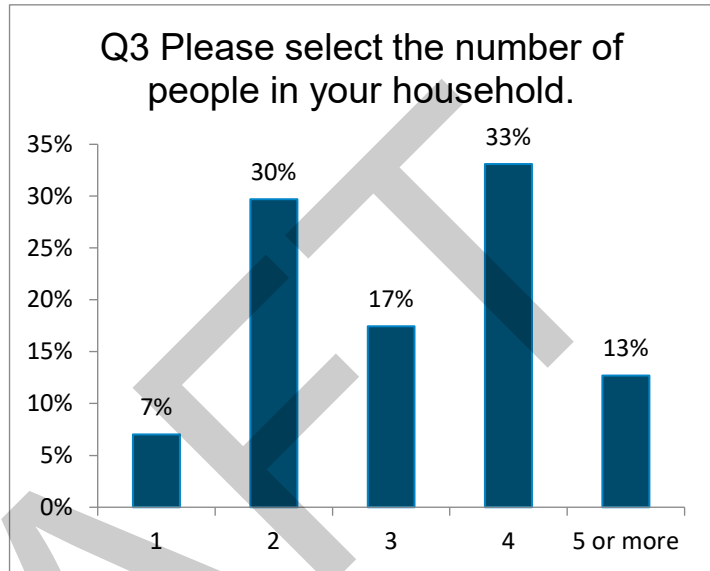
The following is a brief highlight of each question of the survey. For the full survey results see the attached survey questions and responses.

Participant Information

Question 1 (Q1) of the survey asked survey respondents to provide their zip code. Providing this information helps to understand where responses are originating from. Of the 440 responses (five skipped the question), six zip code areas were identified, including 14882, 14850, 13073, 13068, 13092, and 13053. The largest percentage (52%) was the 14882 zip code followed by 14850 with 28%, 13073 was entered by 10%, 13068 with 4%, 13092 with 2% and 13053 with 1%.

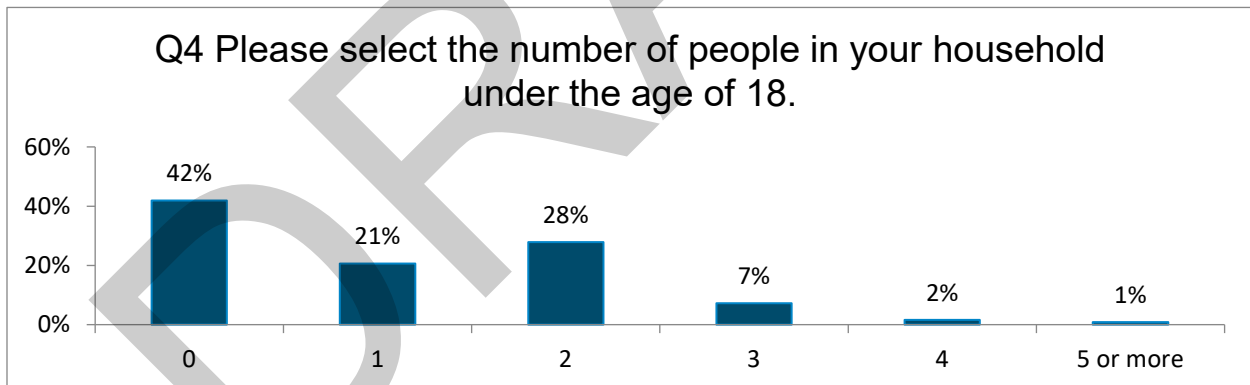
Question 2 (Q2) of the survey asked survey respondents to indicate their age. The largest age group was the 35-44 years old age group (29%). Of the 442 responses, 26% were in the 45-54-year-old age group, 17% were in the 55-64 year old age group, 16% in the 65-74 year old and the remaining cohorts were 5% or lower. Understanding the age range of participants can help identify particular needs or opportunities of different age groups.

Question 3 (Q3) asked survey respondents to select the number of people in their household. Most survey participants have four people in their household (33%), closely followed by two-person households at 30% and three-person households accounted for 17% of respondents.

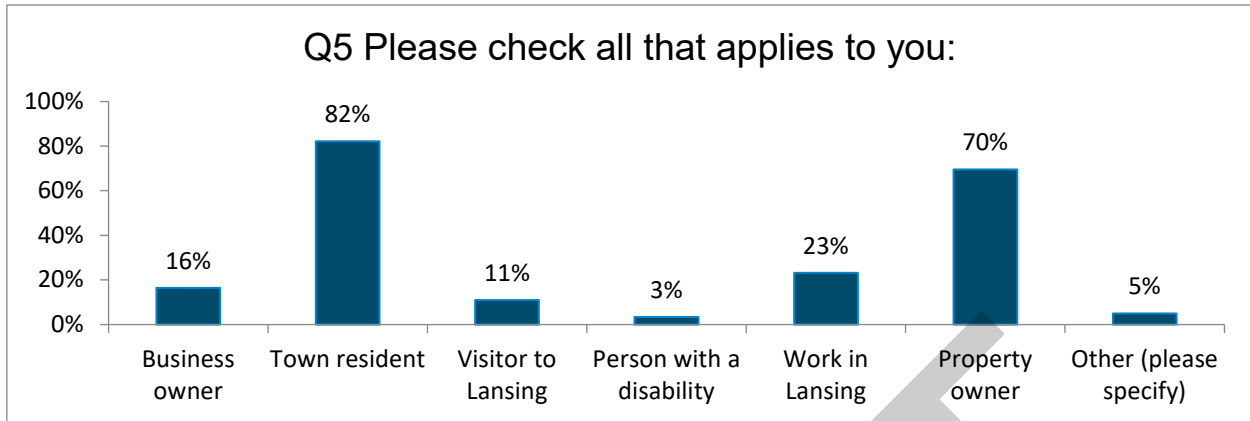


Question 4 (Q4) of the survey asked survey respondents to select the number of people in their household below the age of 18. This question helps to understand the makeup of households of survey respondents which may provide an indication of their needs from a parks and recreation standpoint.

Based on the response, 42% of the 442 responses to this question have no children in their household below the age of 18.



Question 5 (Q5) asked survey respondents to check all that apply to them with options being: Businessperson, Town Resident, Visitor to Lansing, Person with a disability, Work in Lansing, Property owner, and Other (please specify). The most selected option was resident with 365 people (82%). Property owner was the next most selected with 309 (70%) and the third most selected was Work in Lansing (23%).



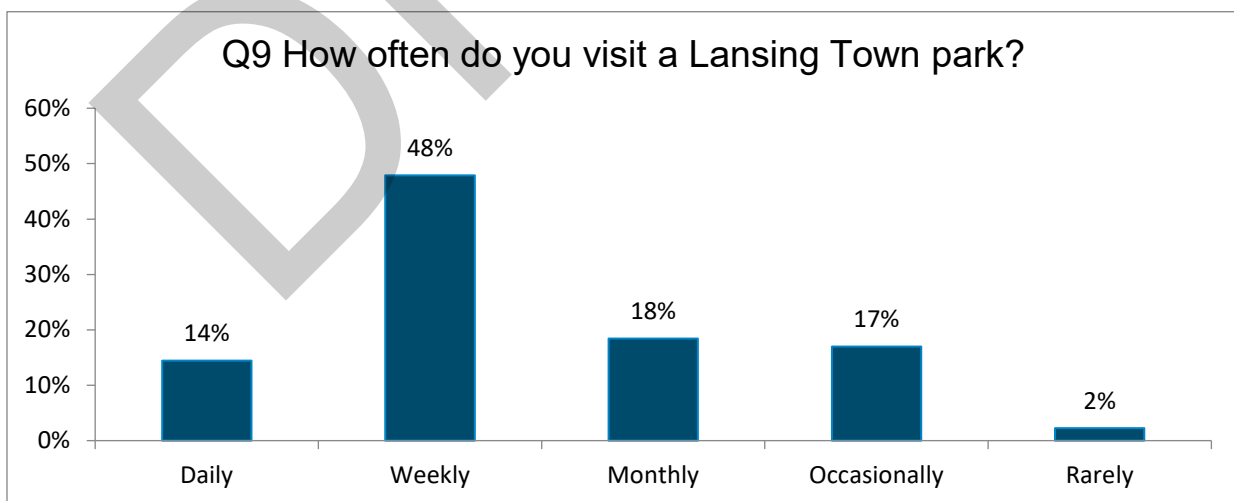
Question 6 (Q6) asked survey respondents what their annual household income is. Understanding the general financial makeup up the respondents can be an indication of the types of amenities that the community can afford should be provided by the Town. Out of the 400 responses for this question, 233 or 58% stated \$100,000 or more.

Use

Question 7 (Q7) asked survey respondents if they have visited one of the Lansing Town parks in the past year. Of the 402 people that responded an overwhelming 401 or 99.25% stated yes and only one or >1% stated no.

Question 8 (Q8) asked survey respondents to select the Lansing Town parks they have visited in the last year in order of most to least visited using one (1) for the most visited and six (6) for the least visited. The parks ordered most visited to the least include Myers Park, Salt Point, Town Center Trail, Ludlowville Park, Town Ball Fields, and Town Barn Fields.

Question 9 (Q9) asked survey respondents how often they visit a Lansing Town park. Weekly was selected by 48% of the respondents followed by monthly by 18%, occasionally by 17%, and daily by 14%. Rarely was chosen the least at 2% of respondents.



Question 10 (Q10) asked survey respondents to select how they usually travel to Lansing Town parks. By a large margin, a car was the most selected mode of transportation (94%). Walking was selected by 13% and bike was selected by 6%.

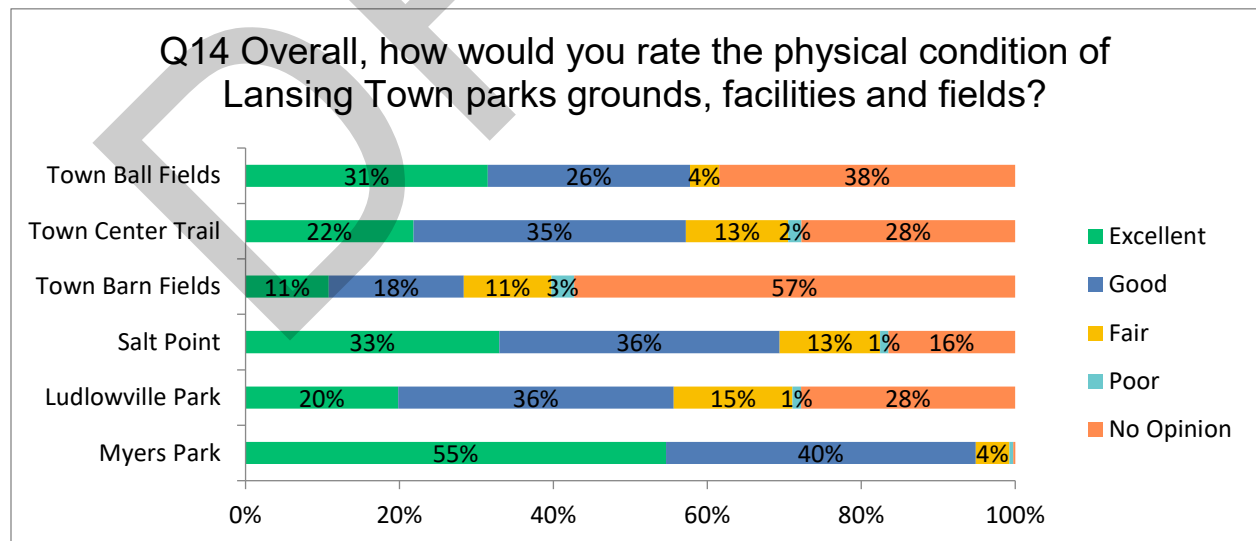
Question 11 (Q11) asked survey respondents to select all the activities they participate in at Lansing Town parks. The top four (4) activities that were selected by more than 50% of the respondents are Time with family and/or friends (72%), Walking (68%), Bring children (54%), and Bird watching/nature sightseeing (52%).

Question 12 (Q12) asked survey respondents if they or their children ever participated in an event or organized program at any Lansing Town park, and if so, were asked to indicate which program. The majority, or 72%, stated yes. The most frequently mentioned were summer camp, concerts, and various sports.

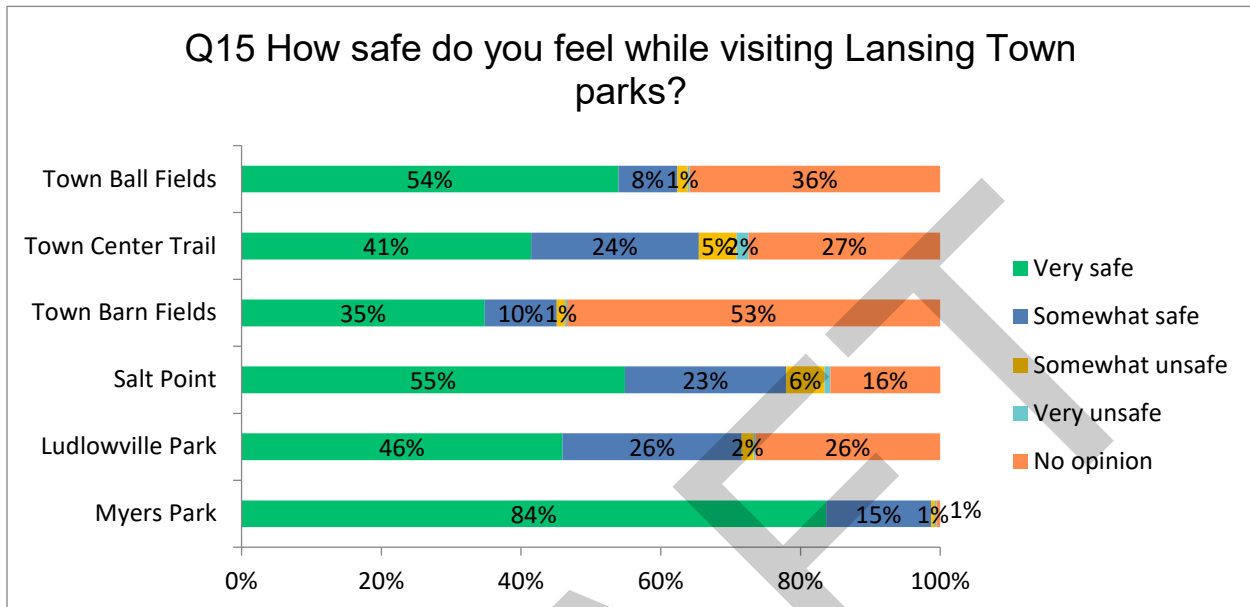
Question 13 (Q13) asked survey respondents to rank the top ten parks and recreational facilities most important to your household using one (1) for the most important and ten (10) for the least important. Respondents ranked walking and biking trails, natural resource parks, picnic facilities/shelters, playgrounds for children, and outdoor swimming facilities in that order, as the top five (5) most important parks and recreational facilities.

Facilities

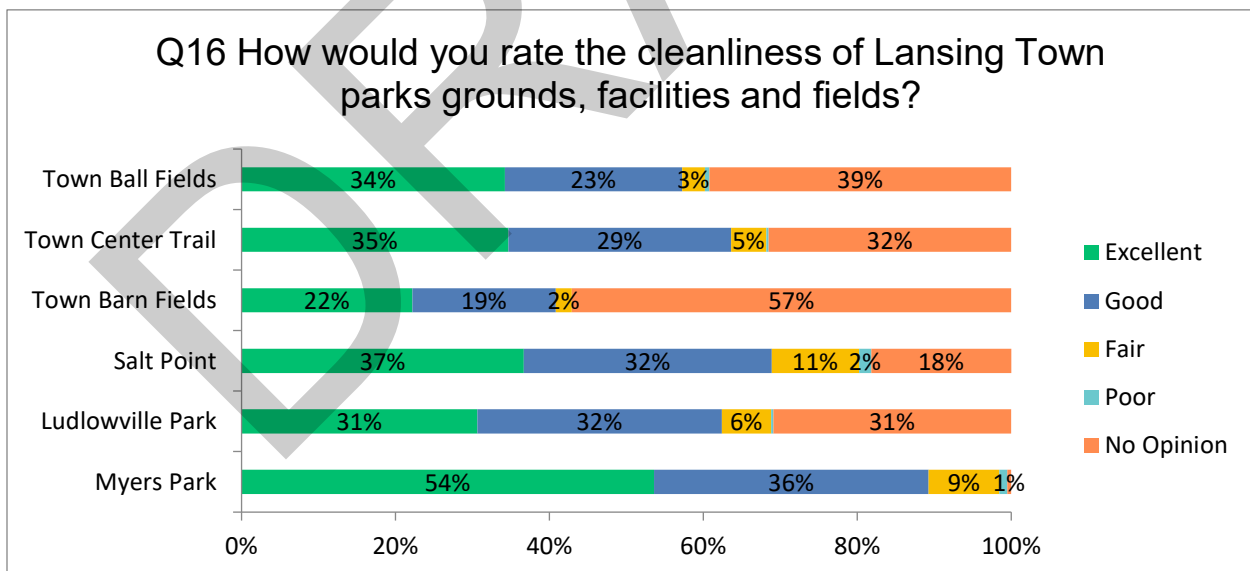
Question 14 (Q14) asked survey respondents to rate the physical condition of Lansing Town parks grounds, facilities and fields. The highest ranked in terms of physical condition included Myers Park with 55% stating excellent and 40% selecting good. Salt Point followed with 33% selecting excellent and an additional 36% selecting good. Town Ball fields were immediately after with 31% selecting excellent and 26% selecting good. Town Center Trail followed with 22% selecting excellent and 35% selecting good. Ludlowville Park followed with 20% selecting excellent and 36% selecting good. Town Barn Fields were immediately after with 11% selecting excellent and 18% selecting good. Town Ball fields were immediately after with 31% selecting excellent and 26% selecting good. Town Center Trail followed with 22% selecting excellent and 35% selecting good. Ludlowville Park followed with 20% selecting excellent and 36% selecting good. Town Barn Fields were immediately after with 11% selecting excellent and 18% selecting good.



Question 15 (Q15) asked survey respondents how safe they feel while visiting Lansing Town parks. Most respondents felt safe in all the parks. The safest park based on the responses was Myers Park with 84% feeling very safe. Salt Point and Town Ball fields came in closely behind in feeling safe.



Question 16 (Q16) asked survey respondents how they would rate the cleanliness of Lansing Town parks grounds, facilities, and fields. Myers Park like the previous questions scored the highest in cleanliness. Town Barn fields has the least visitors based on the responses so the highest number of people with no opinion is reflective of that.



Question 17 (Q17) asked survey respondents if they have encountered any barriers to accessing any Lansing Town park facilities and/or programs. Of the 338 responses 85% stated no and the remaining 15% said yes. Of the 67 people that left feedback, the most mentioned concerns were hunting at Salt Point and more trail connections in Town and regionally.

Program Experience

Question 18 (Q18) asked survey respondents what Lansing recreational programs they have participated in. Of the 257 responses (188 skipped) the three most popular are summer camps, baseball, and soccer.

Question 19 (Q19) asked survey respondents how they would rate the experience with the programs using one (1) for a poor experience and ten (10) being an excellent experience. Of the 234 responses received on this question 82% of the respondents stated the experience being an eight (8) or better.

Question 20 (Q20) asked survey respondents to note any ideas for improvements to Lansing recreational programs. Of the 99 people that answered this (346 skipped) the most mentioned items were continued expansion for sports available for different age groups and continued expansion of the trails available at the parks.

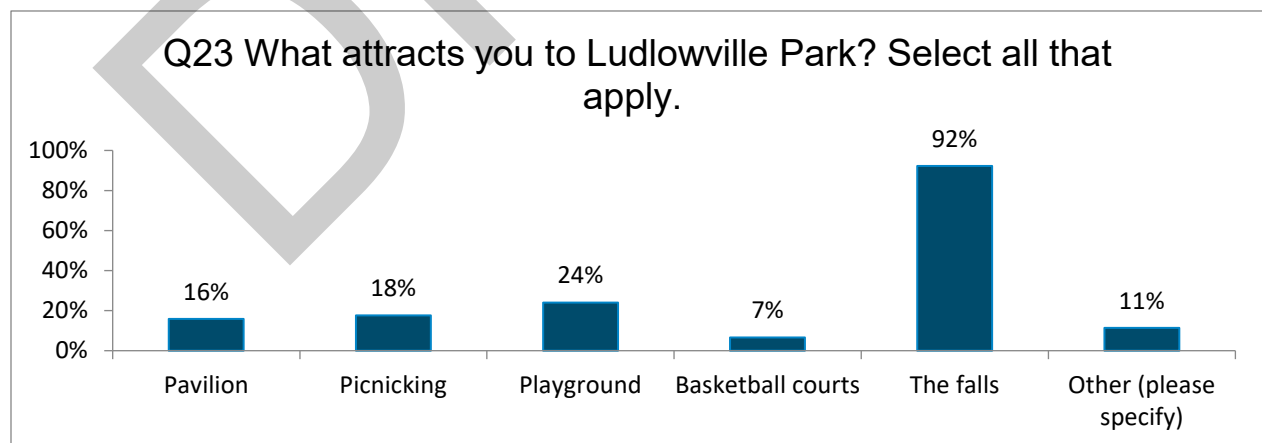
Park Specific - Myers Park

Question 21 (Q21) asked survey respondents what attracts them to Myers Park. The options available included lakefront views, lake access, walking, music/concerts, picnicking, playground, kayaking, pavilion, marina, recreational programming, ball courts, RV camping, and other where the respondent could enter their own answer. The three (3) most popular answers include lakefront views, lake access, and walking.

Question 22 (Q22) asked survey respondents to note any ideas for improvements at Myers Park facilities, services or programming. The most evident response to this question was improving the bathroom facilities. Other popular answers included improving water access and a few people mentioned improving the Wi-Fi in the area.

Park Specific - Ludlowville Park

Question 23 (Q23) asked survey respondents what attracts them to Ludlowville Park. Large majority (92%) selected the falls, the next most selected was the playground by 24% of the respondents.



Question 24 (Q24) asked survey respondents to note any ideas for improvements at Ludlowville Park facilities, services or programming. The most mentioned improvement was that the trail to the bottom of the falls needs to be made into a safer, more accessible marked trail.

Park Specific - Town Ball Fields

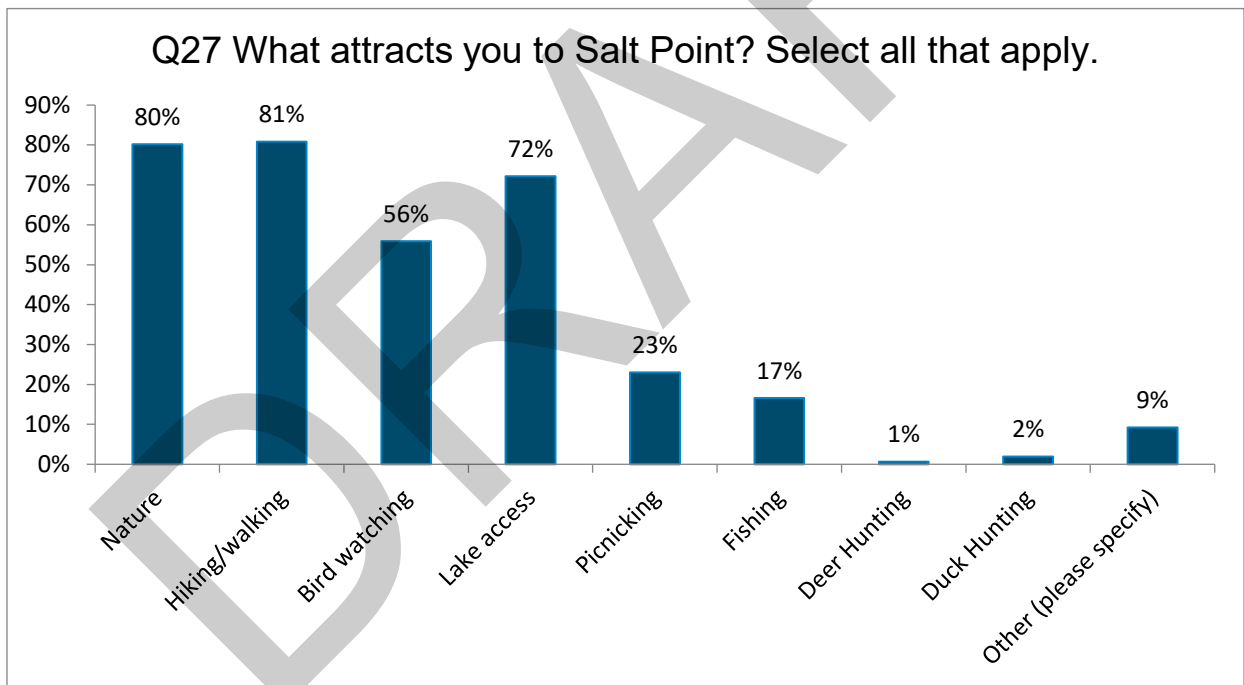
Question 25 (Q25) asked survey respondents to note any ideas for improvements to the Town Ball Field facilities, services or programming. Of the 56 responses to this question, some common themes included improving the cleanliness of the bathrooms and better accessibility to the park via bicycle routes.

Park Specific - Town Barn Fields

Question 26 (Q26) asked survey respondents to note any ideas for improvements to the Town Barn Fields facilities, services or programming. Of the 41 responses received the most common improvements mentioned include improved grading to make the fields even and improved signage/ labeling of the fields.

Park Specific - Salt Point

Question 27 (Q27) asked survey respondents what attracts them to Salt Point. Of the 313 responses (132 skipped) the three (3) most selected attractions included hiking/walking, nature, and lake access.



Question 28 (Q28) asked survey respondents to note any ideas for improvements to Salt Point facilities, services or programming. Of the 97 responses received (348 Skipped) the most common improvement mentioned was banning hunting and opening the park to walking all year round.

Park Specific - Town Center Trail

Question 29 (Q29) asked survey respondents if the Town should consider expanding its trails. An overwhelming 88% stated yes and only 12% said no expansion of trails.

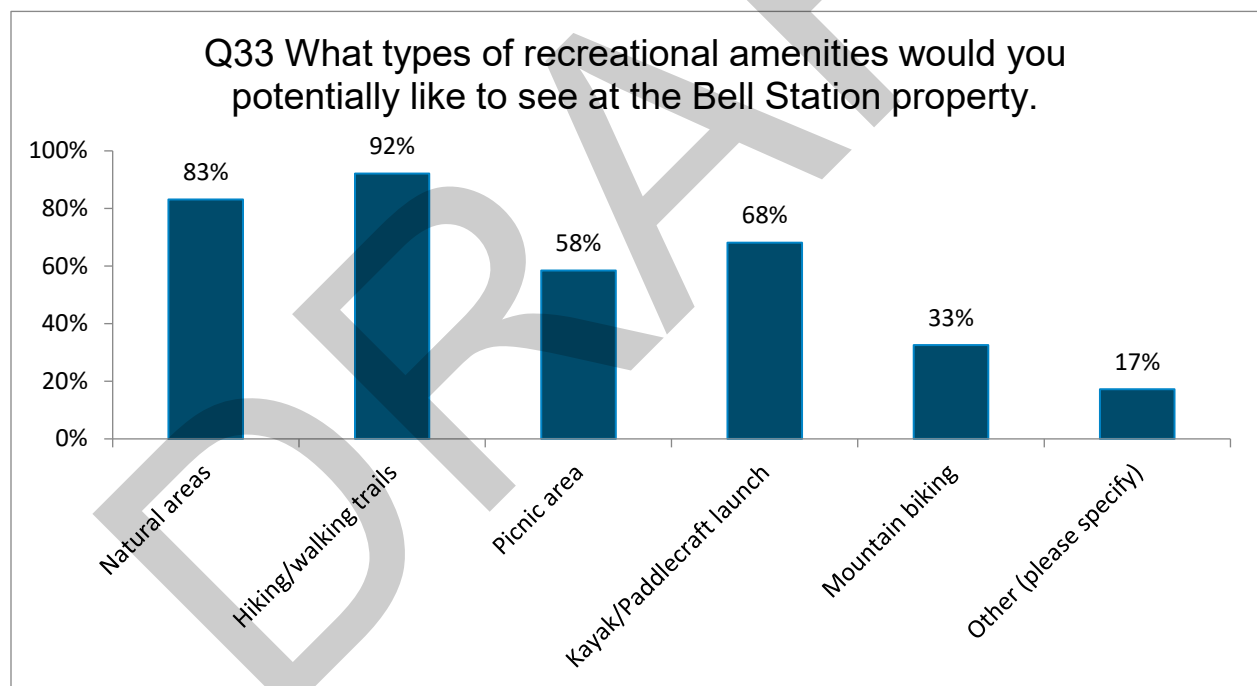
Question 30 (Q30) asked survey respondents to note any ideas for improvements to the Town Center Trail. The common themes that appeared in the answers noted the need for connections in the Town and connect town trails to more regional trail opportunities.

Question 31 (Q31) asked survey respondents if they would consider using Town trails for commuter purposes. Of the responses received, 76% selected no and the additional 24% selected yes. Of the responses selecting, yes some of the destinations noted are school, work and shops.

Park Specific - Bell Station Property (North of power plant)

Question 32 (Q32) asked survey respondents if they would support providing public access to the Bell Station property located north of the former power plant. The majority at 91% selected yes and only 9% said no.

Question 33 (Q33) asked survey respondents what types of recreational amenities they would like to see at the Bell Station property. The four (4) most popular amenities selected were hiking/walking trails, natural areas, kayak/paddle craft launch, and picnic area.



Suggestions for the Future

The last question, **question 34 (Q34)**, was an open-ended option for respondents to note any additional ideas for improvements to Lansing Town parks and recreational facilities, services, or programming. Of the 87 respondents who answered (358 skipped) the most common recurring suggestions were the addition of a dog park, continued improvement of the connectivity of the trails regionally and to the Town parks and protecting the natural areas from being developed.

Q1 Please enter your zip code.

Answered: 440 Skipped: 5

DRAFT

Town of Lansing Parks, Recreation and Trails Community Survey

#	RESPONSES	DATE
1	13073	12/15/2020 8:10 PM
2	13073	12/15/2020 5:22 PM
3	14882	12/15/2020 12:29 PM
4	14882	12/15/2020 10:58 AM
5	13068	12/15/2020 9:25 AM
6	14850	12/15/2020 9:13 AM
7	13073	12/14/2020 5:14 PM
8	14850	12/14/2020 9:53 AM
9	14882	12/10/2020 9:42 AM
10	14850	12/10/2020 3:25 AM
11	13073	12/9/2020 6:27 AM
12	14850	12/8/2020 3:45 PM
13	14882	12/8/2020 2:20 PM
14	14882	12/8/2020 12:49 PM
15	14882	12/8/2020 9:49 AM
16	14850	12/8/2020 9:29 AM
17	14850	12/8/2020 9:25 AM
18	14850	12/8/2020 9:06 AM
19	14882	12/7/2020 7:45 PM
20	14850	12/6/2020 5:04 PM
21	14882	12/5/2020 6:46 PM
22	14850	12/4/2020 4:45 PM
23	14882	12/3/2020 10:55 AM
24	14882	12/3/2020 10:17 AM
25	14882	12/2/2020 8:22 PM
26	14882	12/2/2020 5:52 PM
27	14882	12/2/2020 2:26 PM
28	14882	12/2/2020 12:15 PM
29	14950	12/2/2020 9:15 AM
30	14882	12/1/2020 6:47 PM
31	14882	12/1/2020 2:38 PM
32	14882	12/1/2020 1:52 PM
33	13073	11/30/2020 4:27 PM
34	14852	11/29/2020 1:07 PM
35	14882	11/28/2020 3:24 PM
36	13092	11/27/2020 11:02 AM
37	14882	11/25/2020 7:31 PM
38	14850	11/24/2020 9:36 PM
39	13068	11/24/2020 1:32 PM
40	14882	11/24/2020 1:21 PM

Town of Lansing Parks, Recreation and Trails Community Survey

41	14850	11/24/2020 10:46 AM
42	14882	11/24/2020 10:01 AM
43	14850	11/24/2020 10:00 AM
44	13068	11/24/2020 9:42 AM
45	14882	11/24/2020 9:40 AM
46	14882	11/24/2020 9:27 AM
47	13073	11/24/2020 9:07 AM
48	13073	11/24/2020 9:06 AM
49	14882	11/22/2020 9:10 AM
50	14882	11/21/2020 8:28 AM
51	14850	11/21/2020 7:51 AM
52	14882	11/19/2020 9:14 AM
53	14882	11/19/2020 8:31 AM
54	14882	11/19/2020 5:42 AM
55	13092	11/19/2020 5:11 AM
56	14882	11/18/2020 3:10 PM
57	14882	11/18/2020 10:19 AM
58	13068	11/17/2020 7:52 PM
59	13073	11/17/2020 6:03 PM
60	14850	11/17/2020 5:44 PM
61	14850	11/17/2020 3:57 PM
62	14882	11/17/2020 3:05 PM
63	14882	11/17/2020 2:25 PM
64	14882	11/17/2020 1:54 PM
65	14882	11/17/2020 1:41 PM
66	14882	11/17/2020 1:32 PM
67	14882	11/17/2020 1:16 PM
68	14882	11/17/2020 1:10 PM
69	14882	11/17/2020 12:55 PM
70	14882	11/17/2020 12:52 PM
71	14882	11/17/2020 12:35 PM
72	14882	11/17/2020 11:56 AM
73	13073	11/17/2020 11:06 AM
74	14850	11/17/2020 11:05 AM
75	13068	11/17/2020 10:00 AM
76	14882	11/17/2020 9:21 AM
77	13073	11/17/2020 9:20 AM
78	14882	11/17/2020 9:15 AM
79	14850	11/17/2020 9:08 AM
80	14882	11/17/2020 8:50 AM
81	14882	11/17/2020 8:34 AM

Town of Lansing Parks, Recreation and Trails Community Survey

82	14850	11/17/2020 8:21 AM
83	13092	11/17/2020 8:14 AM
84	14850	11/17/2020 8:05 AM
85	14882	11/17/2020 8:02 AM
86	14882	11/17/2020 7:55 AM
87	14882	11/17/2020 6:59 AM
88	13073	11/16/2020 12:31 PM
89	13073	11/16/2020 11:46 AM
90	14850	11/16/2020 9:48 AM
91	14850	11/16/2020 6:17 AM
92	14882	11/15/2020 12:07 PM
93	14850	11/14/2020 6:52 PM
94	14882	11/13/2020 2:32 PM
95	14882	11/12/2020 11:26 AM
96	14850	11/11/2020 12:59 PM
97	14850	11/11/2020 12:11 PM
98	13045	11/11/2020 10:46 AM
99	14850	11/11/2020 8:09 AM
100	14850	11/11/2020 4:38 AM
101	14850	11/10/2020 7:00 PM
102	13068	11/10/2020 4:59 PM
103	13068	11/10/2020 11:14 AM
104	14850	11/10/2020 10:26 AM
105	14850	11/10/2020 9:54 AM
106	14850	11/10/2020 9:52 AM
107	13827	11/10/2020 9:48 AM
108	13053	11/10/2020 8:54 AM
109	14850	11/10/2020 8:39 AM
110	14850	11/10/2020 7:51 AM
111	13068	11/10/2020 7:50 AM
112	14850	11/10/2020 7:30 AM
113	14850	11/10/2020 5:42 AM
114	14850	11/10/2020 5:30 AM
115	14882	11/9/2020 10:13 PM
116	14850	11/9/2020 8:40 PM
117	14850	11/9/2020 8:11 PM
118	14850	11/9/2020 8:01 PM
119	15850	11/9/2020 7:15 PM
120	14867	11/9/2020 6:58 PM
121	14850	11/9/2020 6:23 PM
122	14882	11/9/2020 5:54 PM

Town of Lansing Parks, Recreation and Trails Community Survey

123	14850	11/9/2020 5:43 PM
124	14817	11/9/2020 4:57 PM
125	14850	11/9/2020 4:49 PM
126	14850	11/9/2020 4:18 PM
127	14850	11/9/2020 3:41 PM
128	14882	11/9/2020 3:06 PM
129	14850	11/9/2020 2:51 PM
130	14850	11/9/2020 2:49 PM
131	13074	11/9/2020 2:46 PM
132	14850	11/9/2020 2:35 PM
133	14850	11/9/2020 2:31 PM
134	14850	11/9/2020 2:30 PM
135	14882	11/9/2020 2:28 PM
136	14817	11/9/2020 2:27 PM
137	13073	11/9/2020 2:17 PM
138	14850	11/9/2020 2:03 PM
139	13068	11/9/2020 1:53 PM
140	14850	11/9/2020 12:53 PM
141	14850	11/9/2020 12:51 PM
142	14850	11/9/2020 12:45 PM
143	14850	11/9/2020 12:44 PM
144	14850	11/9/2020 12:38 PM
145	14882	11/9/2020 12:25 PM
146	14882	11/9/2020 12:19 PM
147	14850	11/9/2020 12:14 PM
148	14850	11/9/2020 12:05 PM
149	14850	11/9/2020 11:55 AM
150	14882	11/9/2020 10:20 AM
151	14882	11/9/2020 6:16 AM
152	14850	11/8/2020 9:55 AM
153	14850	11/6/2020 7:48 AM
154	14850	11/1/2020 4:46 PM
155	14882	11/1/2020 10:57 AM
156	14850	10/30/2020 8:18 PM
157	14850	10/29/2020 11:55 AM
158	13073	10/20/2020 10:52 PM
159	14882	10/19/2020 8:40 PM
160	14882	10/19/2020 11:53 AM
161	14882	10/19/2020 11:16 AM
162	14882	10/19/2020 11:00 AM
163	14882	10/19/2020 8:04 AM

Town of Lansing Parks, Recreation and Trails Community Survey

164	14882	10/18/2020 10:57 PM
165	13092	10/18/2020 7:11 PM
166	14850	10/17/2020 11:05 AM
167	14882	10/17/2020 10:15 AM
168	14882	10/17/2020 7:25 AM
169	14850	10/16/2020 9:00 PM
170	14882	10/16/2020 5:19 PM
171	13073	10/16/2020 3:07 PM
172	13073	10/16/2020 12:24 PM
173	14882	10/16/2020 8:50 AM
174	14882	10/16/2020 7:23 AM
175	14882	10/15/2020 9:16 PM
176	14850	10/15/2020 8:10 PM
177	13073	10/15/2020 3:57 PM
178	14850	10/15/2020 8:03 AM
179	14850	10/14/2020 10:33 PM
180	13053	10/14/2020 10:10 PM
181	14882	10/14/2020 9:03 PM
182	14882	10/14/2020 6:18 PM
183	14882	10/14/2020 2:58 PM
184	14882	10/14/2020 1:59 PM
185	14850	10/14/2020 12:16 PM
186	14882	10/14/2020 12:11 PM
187	14882	10/13/2020 4:21 PM
188	14882	10/12/2020 9:23 PM
189	14882	10/12/2020 9:04 PM
190	14882	10/12/2020 8:38 AM
191	14882	10/11/2020 11:28 PM
192	14882	10/11/2020 6:03 AM
193	14882	10/10/2020 8:10 PM
194	14882	10/10/2020 6:09 PM
195	14882	10/10/2020 5:13 PM
196	14882	10/10/2020 9:22 AM
197	14850	10/10/2020 8:24 AM
198	14850	10/10/2020 8:12 AM
199	14850	10/10/2020 7:50 AM
200	14850	10/10/2020 7:34 AM
201	14850	10/9/2020 10:40 PM
202	14850	10/9/2020 9:49 PM
203	13073	10/9/2020 9:16 PM
204	14882	10/9/2020 8:33 PM

Town of Lansing Parks, Recreation and Trails Community Survey

205	13073	10/9/2020 7:39 PM
206	14850	10/9/2020 7:15 PM
207	14882	10/9/2020 4:46 PM
208	14882	10/9/2020 3:50 PM
209	14882	10/9/2020 3:47 PM
210	14882	10/9/2020 3:09 PM
211	14&82	10/9/2020 2:06 PM
212	14882	10/9/2020 9:58 AM
213	14850	10/8/2020 11:04 PM
214	14882	10/8/2020 3:32 PM
215	14882	10/8/2020 2:06 PM
216	14882	10/8/2020 1:55 PM
217	13068	10/8/2020 11:26 AM
218	14882	10/8/2020 10:39 AM
219	14882	10/8/2020 10:07 AM
220	14882	10/8/2020 8:29 AM
221	14882	10/8/2020 8:19 AM
222	14850	10/8/2020 8:07 AM
223	14882	10/8/2020 7:53 AM
224	14882	10/8/2020 1:19 AM
225	14882	10/7/2020 9:07 PM
226	14882	10/7/2020 6:28 PM
227	14882	10/7/2020 6:12 PM
228	14850	10/7/2020 5:10 PM
229	14882	10/7/2020 4:43 PM
230	14882	10/7/2020 3:41 PM
231	14850	10/7/2020 3:09 PM
232	14882	10/7/2020 2:34 PM
233	14882	10/7/2020 12:58 PM
234	14882	10/7/2020 12:53 PM
235	14882	10/7/2020 12:48 PM
236	14882	10/7/2020 11:40 AM
237	14882	10/7/2020 10:04 AM
238	14850	10/7/2020 9:47 AM
239	13092	10/7/2020 9:21 AM
240	13073	10/7/2020 9:11 AM
241	14882	10/7/2020 9:06 AM
242	14882	10/7/2020 9:02 AM
243	14850	10/7/2020 8:39 AM
244	14882	10/7/2020 8:31 AM
245	14882	10/7/2020 8:20 AM

Town of Lansing Parks, Recreation and Trails Community Survey

246	14882	10/7/2020 8:03 AM
247	13073	10/7/2020 7:44 AM
248	14882	10/7/2020 7:11 AM
249	13073	10/7/2020 6:25 AM
250	14882	10/7/2020 6:12 AM
251	14882	10/6/2020 10:39 PM
252	13073	10/6/2020 10:34 PM
253	14882	10/6/2020 10:14 PM
254	13073	10/6/2020 9:25 PM
255	14882	10/6/2020 9:08 PM
256	14882	10/6/2020 9:05 PM
257	14882	10/6/2020 9:04 PM
258	14882	10/6/2020 8:52 PM
259	14882	10/6/2020 8:07 PM
260	14850	10/6/2020 8:06 PM
261	14882	10/6/2020 8:02 PM
262	14882	10/6/2020 8:00 PM
263	13073	10/6/2020 7:58 PM
264	14882	10/6/2020 7:56 PM
265	14850	10/6/2020 7:47 PM
266	14882	10/6/2020 7:46 PM
267	14850	10/6/2020 7:43 PM
268	14882	10/6/2020 7:28 PM
269	14850	10/6/2020 7:27 PM
270	14882	10/6/2020 7:24 PM
271	14882	10/6/2020 6:55 PM
272	14850	10/6/2020 6:25 PM
273	14882	10/6/2020 6:07 PM
274	14882	10/6/2020 6:01 PM
275	14882	10/6/2020 5:57 PM
276	13068	10/6/2020 5:50 PM
277	14882	10/6/2020 5:45 PM
278	14850	10/6/2020 5:38 PM
279	14882	10/6/2020 5:32 PM
280	14882	10/6/2020 5:09 PM
281	14882	10/6/2020 5:07 PM
282	14882	10/6/2020 5:03 PM
283	14882	10/6/2020 4:56 PM
284	13073	10/6/2020 4:55 PM
285	14850	10/6/2020 4:40 PM
286	14882	10/6/2020 4:34 PM

Town of Lansing Parks, Recreation and Trails Community Survey

287	14882	10/6/2020 4:22 PM
288	13073	10/6/2020 4:21 PM
289	13073	10/6/2020 4:18 PM
290	14882	10/6/2020 4:12 PM
291	14850	10/6/2020 4:08 PM
292	14850	10/6/2020 4:05 PM
293	14882	10/6/2020 4:03 PM
294	14882	10/6/2020 4:03 PM
295	14850	10/6/2020 3:50 PM
296	13073	10/6/2020 3:48 PM
297	14882	10/6/2020 3:48 PM
298	13068	10/6/2020 3:44 PM
299	14882	10/6/2020 3:43 PM
300	14882	10/6/2020 3:42 PM
301	14850	10/6/2020 3:40 PM
302	14882	10/6/2020 3:37 PM
303	14882	10/6/2020 3:36 PM
304	14850	10/6/2020 3:32 PM
305	13073	10/6/2020 3:28 PM
306	13073	10/6/2020 3:25 PM
307	14882	10/6/2020 3:23 PM
308	14859	10/6/2020 3:20 PM
309	14850	10/6/2020 3:11 PM
310	14882	10/6/2020 3:11 PM
311	14882	10/6/2020 3:11 PM
312	14882	10/6/2020 3:11 PM
313	14850	10/6/2020 3:08 PM
314	14882	10/6/2020 3:07 PM
315	14882	10/6/2020 3:05 PM
316	14882	10/6/2020 3:04 PM
317	14882	10/6/2020 3:02 PM
318	14850	10/6/2020 3:02 PM
319	14882	10/6/2020 2:59 PM
320	14850	10/6/2020 2:53 PM
321	14850	10/6/2020 2:52 PM
322	14882	10/6/2020 2:52 PM
323	14882	10/6/2020 2:51 PM
324	14882	10/6/2020 2:50 PM
325	13073	10/6/2020 2:40 PM
326	14882	10/6/2020 2:35 PM
327	14882	10/6/2020 2:35 PM

Town of Lansing Parks, Recreation and Trails Community Survey

328	14882	10/6/2020 2:30 PM
329	14882	10/6/2020 2:30 PM
330	14882	10/6/2020 2:27 PM
331	13068	10/6/2020 2:24 PM
332	14850	10/6/2020 2:22 PM
333	14882	10/6/2020 2:20 PM
334	13092	10/6/2020 2:19 PM
335	13092	10/6/2020 2:18 PM
336	13068	10/6/2020 2:15 PM
337	14882	10/6/2020 2:15 PM
338	14882	10/6/2020 2:14 PM
339	14882	10/6/2020 2:14 PM
340	14882	10/6/2020 2:13 PM
341	19465	10/6/2020 2:10 PM
342	14882	10/6/2020 2:09 PM
343	14882	10/6/2020 2:07 PM
344	14882	10/6/2020 2:07 PM
345	14850	10/6/2020 2:05 PM
346	14882	10/6/2020 2:04 PM
347	14882	10/6/2020 2:02 PM
348	14850	10/6/2020 2:02 PM
349	14850	10/6/2020 2:01 PM
350	14882	10/6/2020 2:00 PM
351	14882	10/6/2020 2:00 PM
352	14850	10/6/2020 1:59 PM
353	14882	10/6/2020 1:59 PM
354	14882	10/6/2020 1:59 PM
355	14882	10/6/2020 1:58 PM
356	13092	10/6/2020 1:58 PM
357	14850	10/6/2020 1:58 PM
358	14850	10/6/2020 1:58 PM
359	14850	10/6/2020 1:57 PM
360	13073	10/6/2020 1:57 PM
361	14850	10/6/2020 1:57 PM
362	14882	10/6/2020 1:56 PM
363	13073	10/6/2020 1:56 PM
364	14882	10/6/2020 1:56 PM
365	14850	10/6/2020 1:56 PM
366	14882	10/6/2020 1:55 PM
367	14882	10/6/2020 1:55 PM
368	14882	10/6/2020 1:55 PM

Town of Lansing Parks, Recreation and Trails Community Survey

369	14882	10/6/2020 1:54 PM
370	13073	10/6/2020 1:54 PM
371	13073	10/6/2020 1:54 PM
372	14850	10/6/2020 1:54 PM
373	14882	10/6/2020 1:54 PM
374	13073	10/6/2020 1:53 PM
375	14882	10/6/2020 1:52 PM
376	14882	10/6/2020 1:52 PM
377	14882	10/6/2020 1:51 PM
378	14882	10/6/2020 1:51 PM
379	13068	10/6/2020 1:51 PM
380	14882	10/6/2020 1:51 PM
381	13068	10/6/2020 1:51 PM
382	14882	10/6/2020 1:50 PM
383	13073	10/6/2020 1:50 PM
384	14882	10/6/2020 1:50 PM
385	13073	10/6/2020 1:50 PM
386	14882	10/6/2020 1:49 PM
387	14850	10/6/2020 1:49 PM
388	14882	10/6/2020 1:49 PM
389	14882	10/6/2020 1:49 PM
390	14850	10/6/2020 1:49 PM
391	14882	10/6/2020 1:49 PM
392	14882	10/6/2020 1:49 PM
393	14882	10/6/2020 1:48 PM
394	14882	10/6/2020 12:13 PM
395	14850	10/6/2020 11:19 AM
396	14882	10/6/2020 10:54 AM
397	14882	10/6/2020 10:38 AM
398	14882	10/6/2020 10:18 AM
399	14882	10/6/2020 9:48 AM
400	14850	10/6/2020 9:46 AM
401	14886	10/6/2020 9:34 AM
402	14850	10/6/2020 9:06 AM
403	14850	10/6/2020 8:55 AM
404	14882	10/6/2020 8:47 AM
405	13073	10/6/2020 8:05 AM
406	14850	10/5/2020 8:19 PM
407	14882	10/5/2020 1:41 PM
408	14850	10/5/2020 1:02 PM
409	13073	10/5/2020 12:15 PM

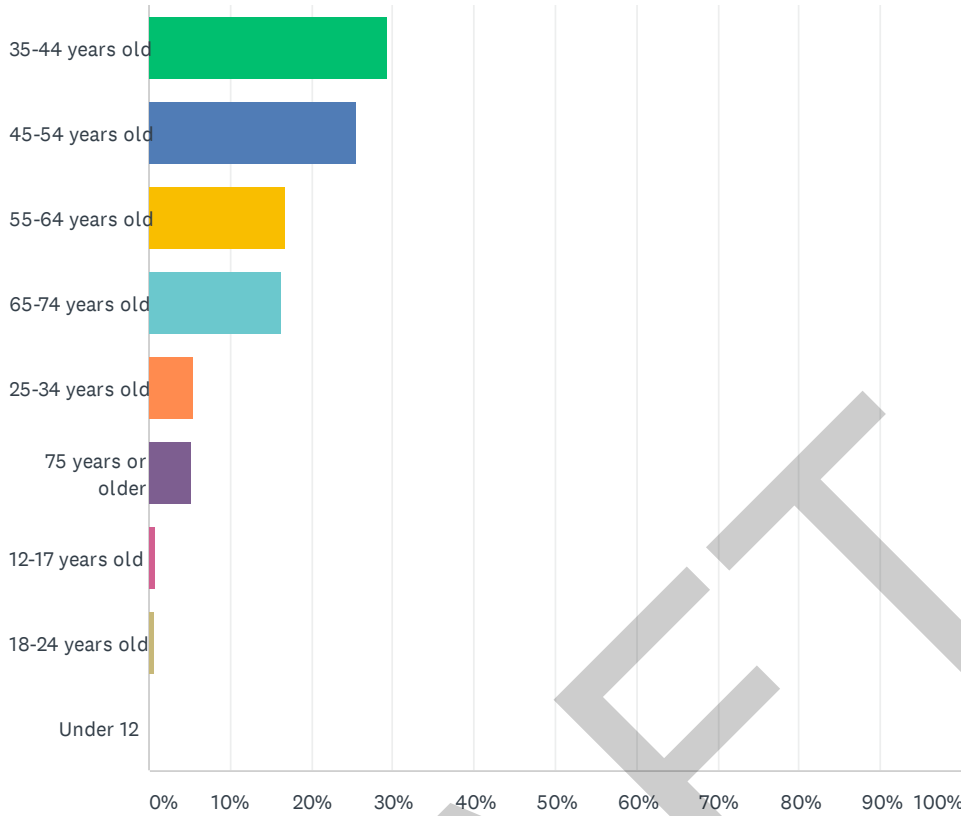
Town of Lansing Parks, Recreation and Trails Community Survey

410	14850	10/5/2020 11:22 AM
411	14850	10/5/2020 11:18 AM
412	14882	10/5/2020 11:18 AM
413	13068	10/5/2020 11:17 AM
414	14882	10/5/2020 11:17 AM
415	13073	10/5/2020 11:13 AM
416	14882	10/5/2020 11:09 AM
417	14882	10/5/2020 10:43 AM
418	14850	10/5/2020 9:29 AM
419	14850	10/4/2020 7:57 PM
420	14850	10/4/2020 6:33 PM
421	14850	10/4/2020 6:11 PM
422	14882	10/4/2020 5:36 PM
423	14882	10/4/2020 5:24 PM
424	14882	10/4/2020 5:16 PM
425	14882	10/4/2020 4:51 PM
426	13210	10/4/2020 3:05 PM
427	13053	10/4/2020 12:56 PM
428	14882	10/4/2020 11:19 AM
429	14882	10/4/2020 11:03 AM
430	13073	10/3/2020 6:20 PM
431	13073	10/3/2020 3:57 PM
432	14882	10/3/2020 12:41 PM
433	14882	10/3/2020 8:20 AM
434	14850	10/2/2020 9:47 PM
435	14882	10/2/2020 7:31 PM
436	13068	10/2/2020 7:03 PM
437	14882	10/2/2020 6:19 PM
438	14882	10/2/2020 6:02 PM
439	14882	10/2/2020 5:38 PM
440	13073	10/2/2020 4:53 PM

Q2 Please indicate your age.

Answered: 442 Skipped: 3

Town of Lansing Parks, Recreation and Trails Community Survey

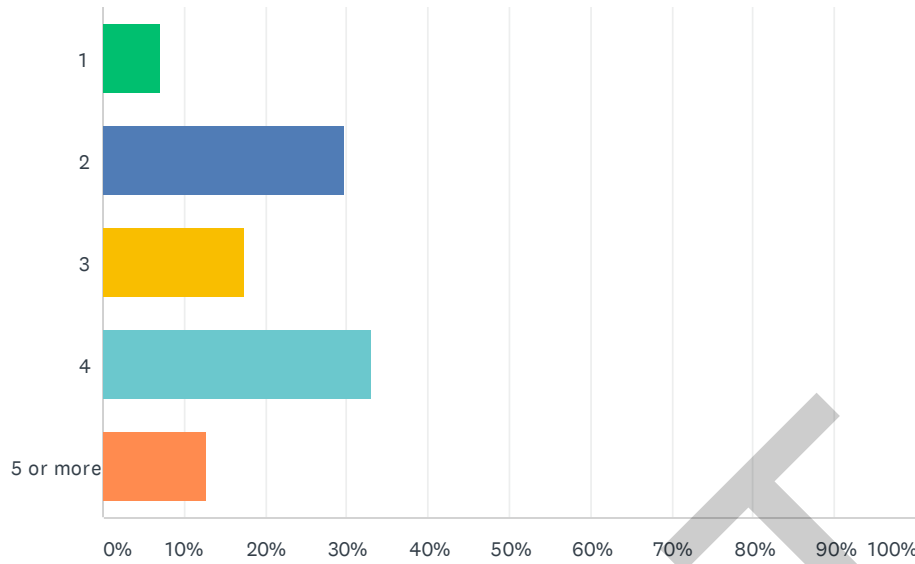


ANSWER CHOICES	RESPONSES	
35-44 years old	29.19%	129
45-54 years old	25.57%	113
55-64 years old	16.74%	74
65-74 years old	16.29%	72
25-34 years old	5.43%	24
75 years or older	5.20%	23
12-17 years old	0.90%	4
18-24 years old	0.68%	3
Under 12	0.00%	0
TOTAL		442

Q3 Please select the number of people in your household.

Answered: 441 Skipped: 4

Town of Lansing Parks, Recreation and Trails Community Survey

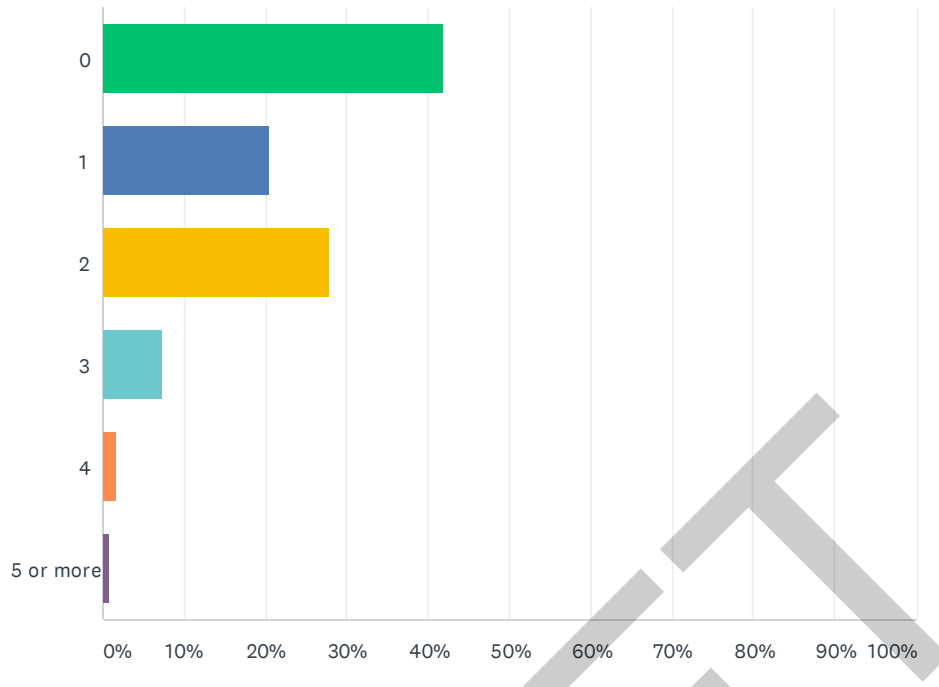


ANSWER CHOICES	RESPONSES	
1	7.03%	31
2	29.71%	131
3	17.46%	77
4	33.11%	146
5 or more	12.70%	56
TOTAL		441

Q4 Please select the number of people in your household under the age of 18.

Answered: 442 Skipped: 3

Town of Lansing Parks, Recreation and Trails Community Survey

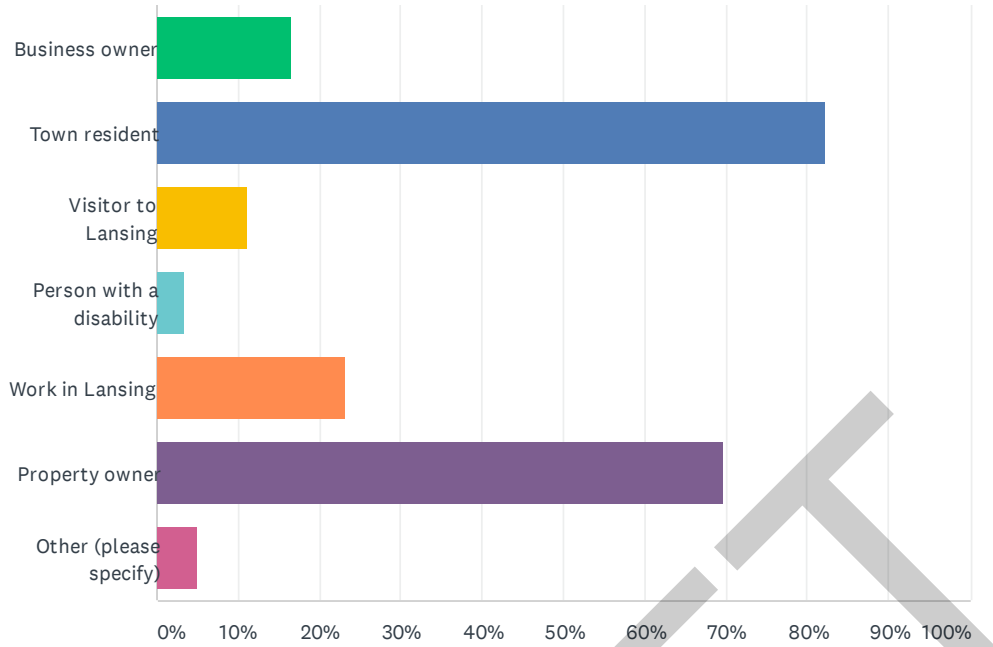


ANSWER CHOICES	RESPONSES	
0	41.86%	185
1	20.59%	91
2	27.83%	123
3	7.24%	32
4	1.58%	7
5 or more	0.90%	4
TOTAL		442

Q5 Please check all that applies to you:

Answered: 444 Skipped: 1

Town of Lansing Parks, Recreation and Trails Community Survey



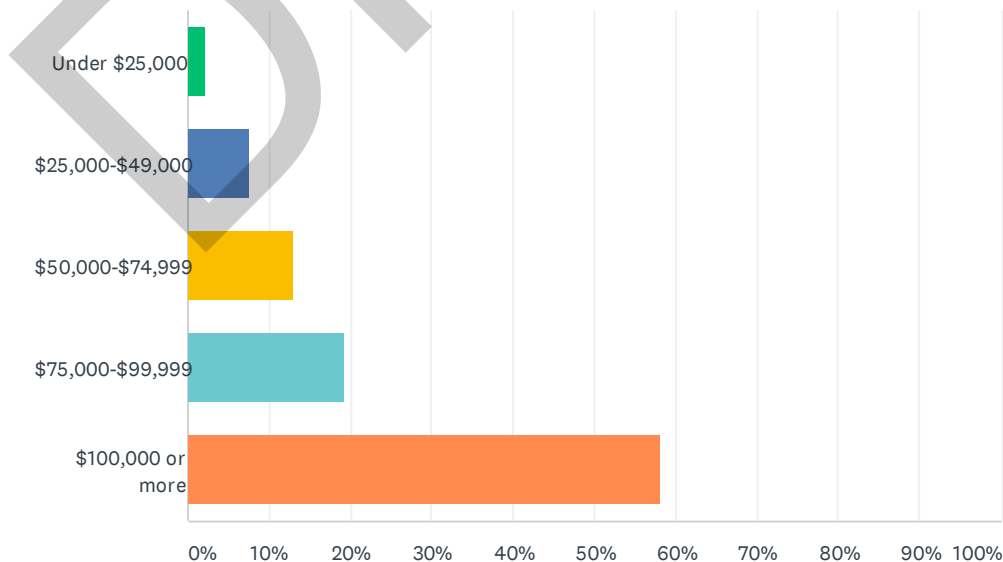
ANSWER CHOICES	RESPONSES	
Business owner	16.44%	73
Town resident	82.21%	365
Visitor to Lansing	11.04%	49
Person with a disability	3.38%	15
Work in Lansing	23.20%	103
Property owner	69.59%	309
Other (please specify)	4.95%	22
Total Respondents: 444		

Town of Lansing Parks, Recreation and Trails Community Survey

#	OTHER (PLEASE SPECIFY)	DATE
1	retired	12/15/2020 10:58 AM
2	Lifelong Lansingite in my heart. Live in Ithaca.	12/15/2020 9:13 AM
3	Parent	12/2/2020 12:15 PM
4	Groton address, Lansing school district. Pay LCSD taxes.	11/24/2020 9:06 AM
5	in Lansing School district, but live in the Town of Groton	11/17/2020 9:20 AM
6	boat owner	11/10/2020 4:59 PM
7	Retired	11/10/2020 9:48 AM
8	Retiree	11/10/2020 7:51 AM
9	Windsurfer	11/9/2020 6:58 PM
10	Ithaca resident, frequent user of Myers Park/Salt Point	11/9/2020 2:35 PM
11	Resident of Town of Ithaca	11/9/2020 2:03 PM
12	Former Lansing resident and boat slip renter for 20 years	11/9/2020 12:45 PM
13	school district	10/7/2020 7:44 AM
14	retired	10/6/2020 3:48 PM
15	Students, one parent works and owns a business in Lansing, the other parent works for Cornell	10/6/2020 1:56 PM
16	work from home in Lansing (for years now, not just since COVID); school parent/volunteer	10/6/2020 1:49 PM
17	Village of Lansing resident	10/6/2020 8:55 AM
18	retired	10/6/2020 8:05 AM
19	Pay School district taxes	10/5/2020 11:13 AM
20	board member of Friends of Salt Point	10/4/2020 7:57 PM
21	Nearby resident	10/4/2020 12:56 PM
22	retired	10/3/2020 6:20 PM

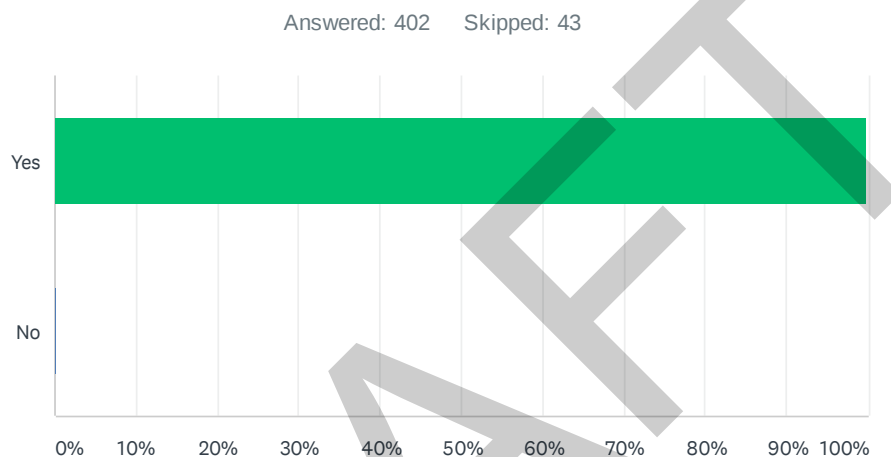
Q6 What is your total annual household income?

Answered: 400 Skipped: 45



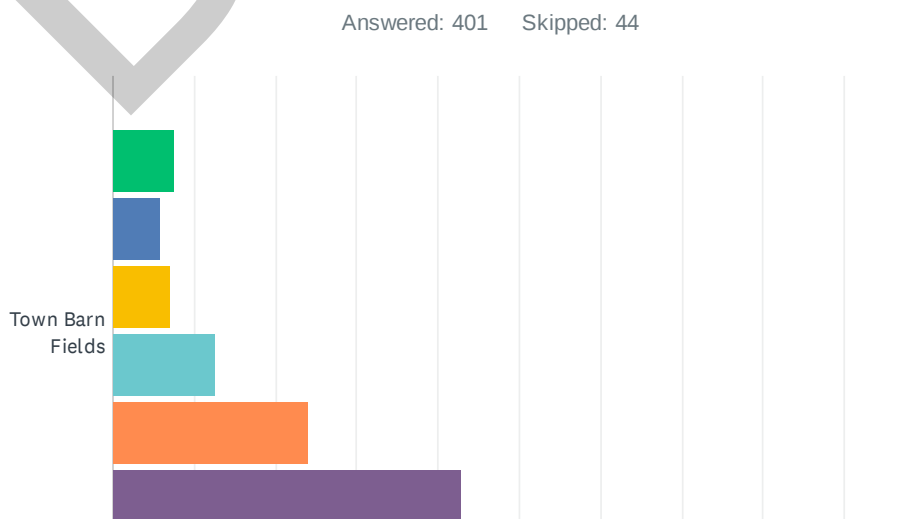
ANSWER CHOICES	RESPONSES	
Under \$25,000	2.00%	8
\$25,000-\$49,000	7.50%	30
\$50,000-\$74,999	13.00%	52
\$75,000-\$99,999	19.25%	77
\$100,000 or more	58.25%	233
TOTAL		400

Q7 Have you visited one of the Lansing Town parks in the past year?

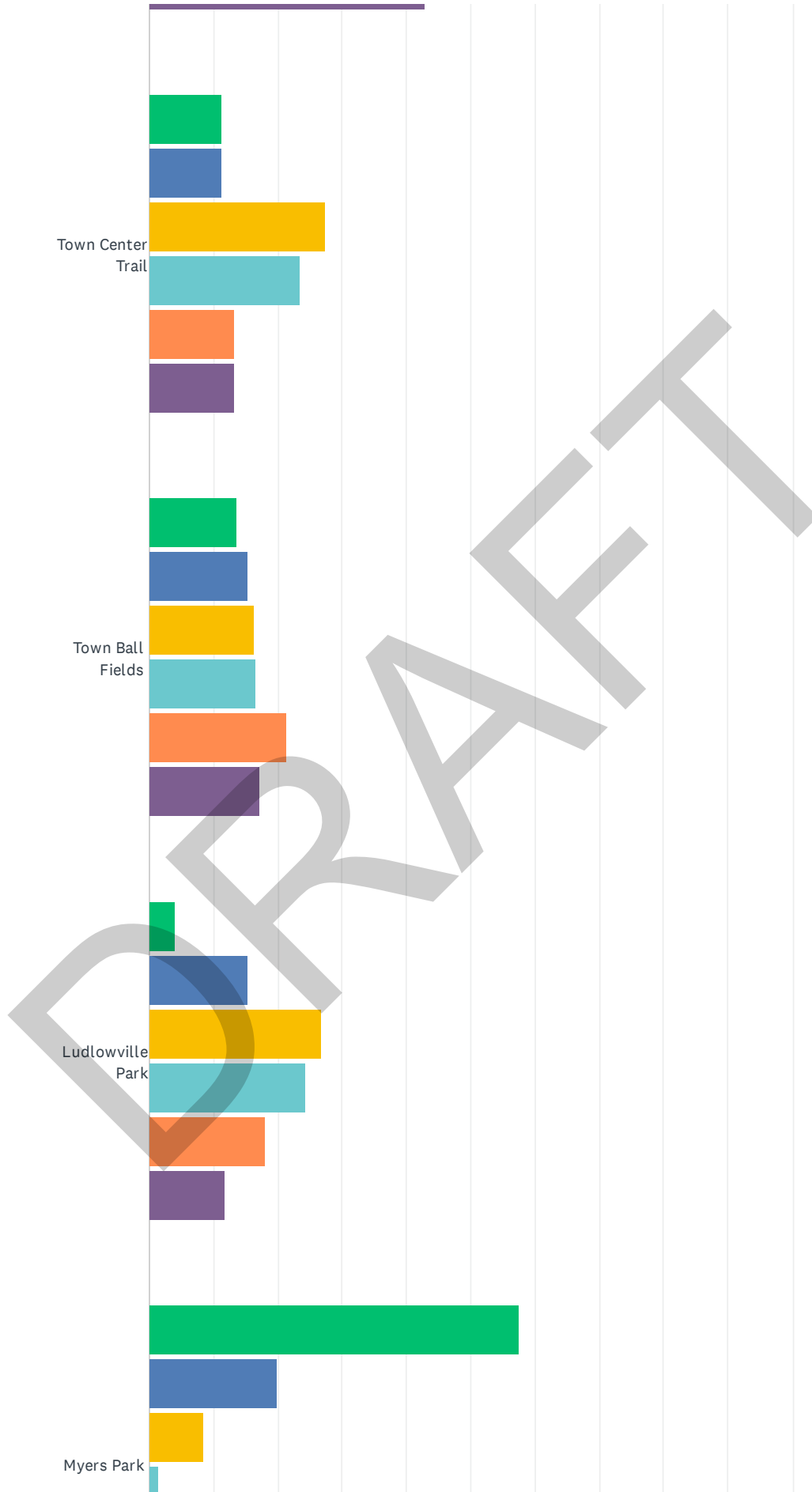


ANSWER CHOICES	RESPONSES	
Yes	99.75%	401
No	0.25%	1
TOTAL		402

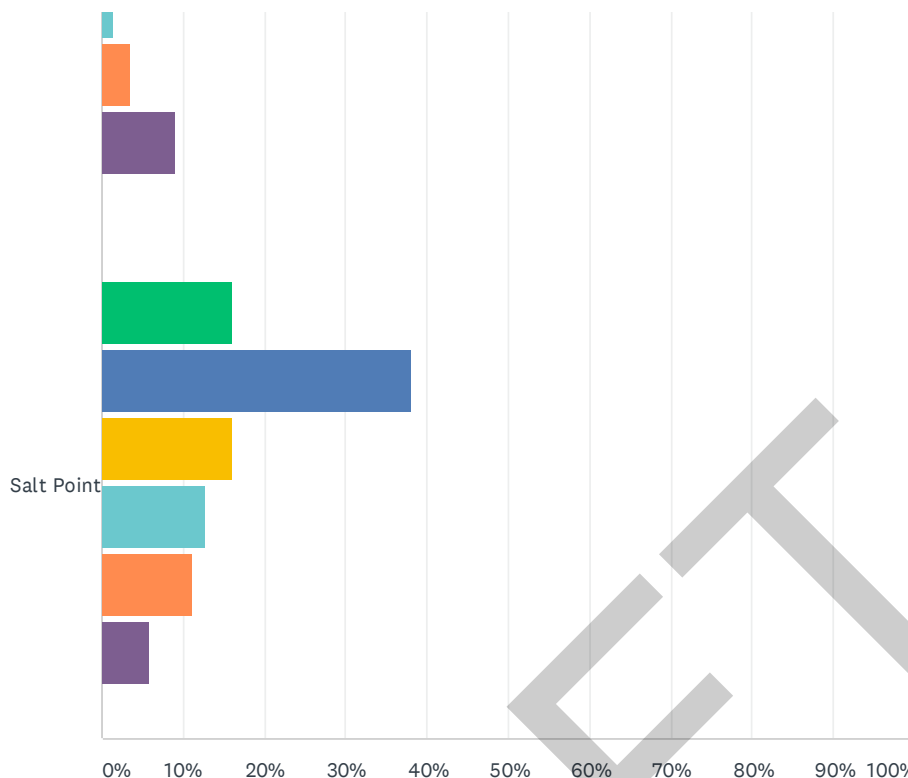
Q8 Select the Lansing Town parks you have visited in the last year in order of most to least visited using one (1) for the most visited and six (6) for the least visited.



Town of Lansing Parks, Recreation and Trails Community Survey



Town of Lansing Parks, Recreation and Trails Community Survey



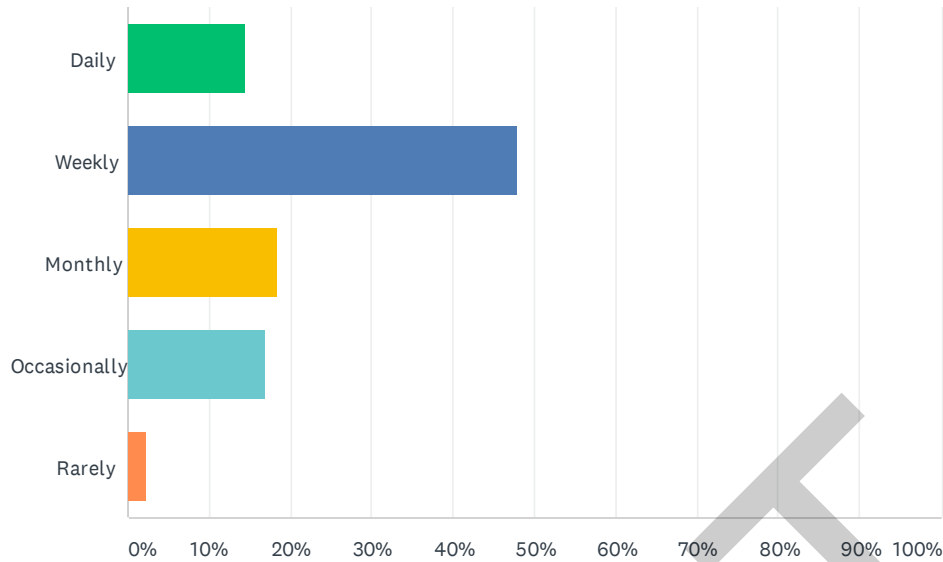
1 2 3 4 5 6

	1	2	3	4	5	6	TOTAL
Town Barn Fields	7.48% 19	5.91% 15	7.09% 18	12.60% 32	24.02% 61	42.91% 109	254
Town Center Trail	11.26% 34	11.26% 34	27.48% 83	23.51% 71	13.25% 40	13.25% 40	302
Town Ball Fields	13.51% 40	15.20% 45	16.22% 48	16.55% 49	21.28% 63	17.23% 51	296
Ludlowville Park	3.92% 12	15.36% 47	26.80% 82	24.18% 74	17.97% 55	11.76% 36	306
Myers Park	57.51% 222	19.95% 77	8.29% 32	1.55% 6	3.63% 14	9.07% 35	386
Salt Point	16.07% 54	38.10% 128	16.07% 54	12.80% 43	11.01% 37	5.95% 20	336

Q9 How often do you visit a Lansing Town park?

Answered: 401 Skipped: 44

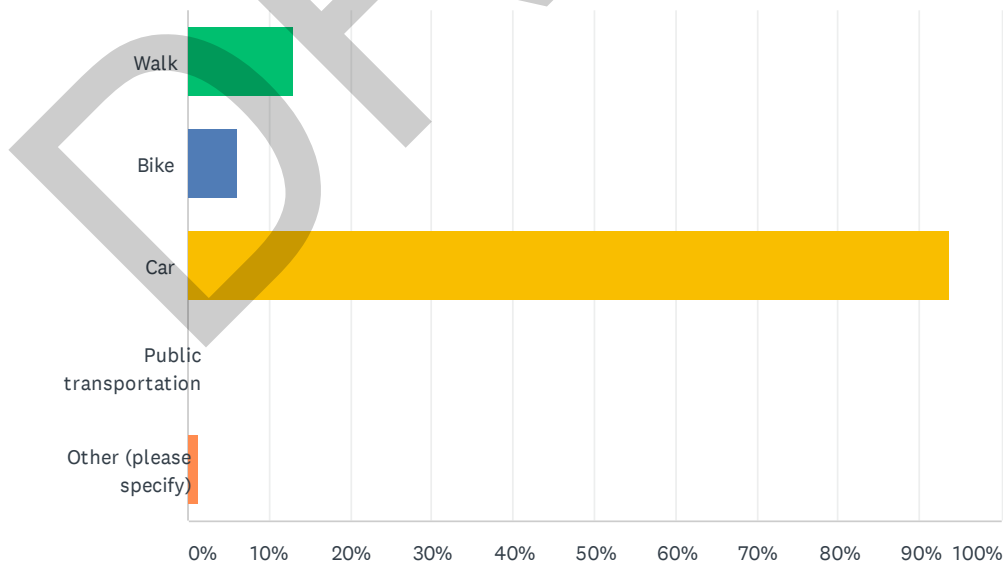
Town of Lansing Parks, Recreation and Trails Community Survey



ANSWER CHOICES	RESPONSES	
Daily	14.46%	58
Weekly	47.88%	192
Monthly	18.45%	74
Occasionally	16.96%	68
Rarely	2.24%	9
TOTAL		401

Q10 How do you usually travel to Lansing Town parks?

Answered: 402 Skipped: 43



Town of Lansing Parks, Recreation and Trails Community Survey

ANSWER CHOICES	RESPONSES	
Walk	12.94%	52
Bike	5.97%	24
Car	93.78%	377
Public transportation	0.00%	0
Other (please specify)	1.24%	5
Total Respondents: 402		

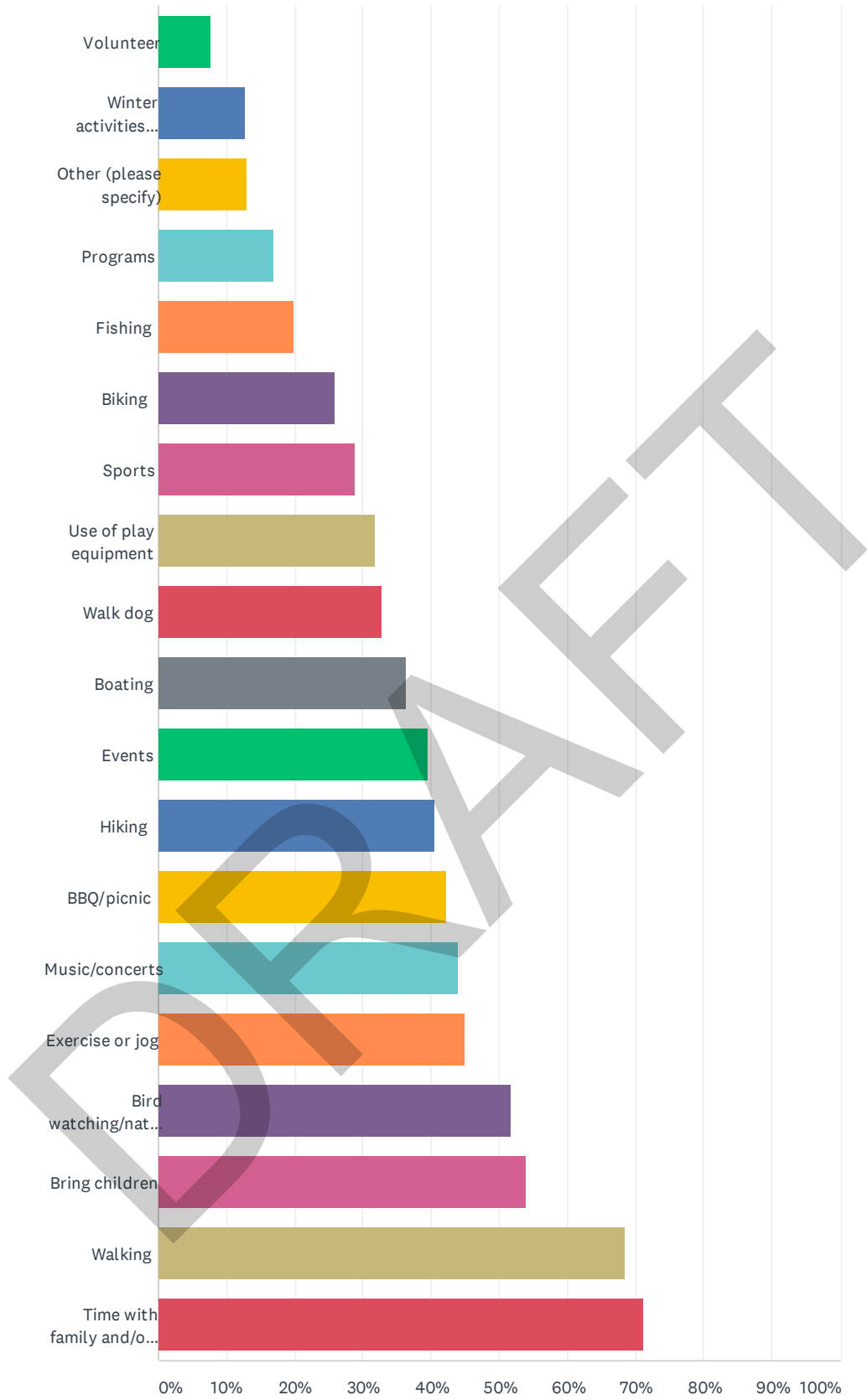
#	OTHER (PLEASE SPECIFY)	DATE
1	i can walk to Salt Point and Myers; I could walk to Ludlowville but dont	11/17/2020 1:59 PM
2	boat	11/17/2020 1:41 PM
3	run	10/6/2020 2:16 PM
4	For softball	10/5/2020 8:25 PM
5	boat	10/4/2020 11:16 AM

Q11 Which activities do you participate in at Lansing Town parks? (Select all that apply)

Answered: 402 Skipped: 43

DRAFT

Town of Lansing Parks, Recreation and Trails Community Survey



Town of Lansing Parks, Recreation and Trails Community Survey

ANSWER CHOICES	RESPONSES	
Volunteer	7.71%	31
Winter activities (snowshoeing, cross-country skiing, etc.)	12.69%	51
Other (please specify)	12.94%	52
Programs	16.92%	68
Fishing	19.90%	80
Biking	25.87%	104
Sports	28.86%	116
Use of play equipment	31.84%	128
Walk dog	32.84%	132
Boating	36.32%	146
Events	39.55%	159
Hiking	40.55%	163
BBQ/picnic	42.29%	170
Music/concerts	44.03%	177
Exercise or jog	45.02%	181
Bird watching/nature sightseeing	51.74%	208
Bring children	53.98%	217
Walking	68.41%	275
Time with family and/or friends	71.14%	286
Total Respondents: 402		

DRAFT

Town of Lansing Parks, Recreation and Trails Community Survey

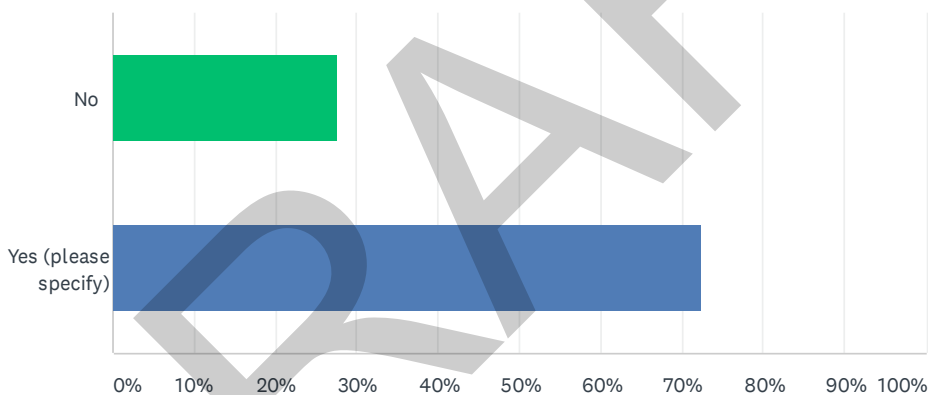
#	OTHER (PLEASE SPECIFY)	DATE
1	Bring grandchildren	12/4/2020 4:50 PM
2	Camping	12/1/2020 6:51 PM
3	swimming	11/25/2020 7:36 PM
4	GS meetings	11/24/2020 9:14 AM
5	bocce	11/21/2020 8:34 AM
6	Hunting	11/17/2020 6:08 PM
7	Boy scouts	11/17/2020 1:46 PM
8	Kayaking/Canoeing	11/17/2020 10:07 AM
9	Use the scenery as inspiration for painting & sketching	11/17/2020 9:27 AM
10	kayaking	11/17/2020 9:27 AM
11	Swimming	11/16/2020 6:20 AM
12	Kiteboarding!!	11/11/2020 12:30 PM
13	Swimming - Myers	11/11/2020 4:43 AM
14	Kitesurfing	11/10/2020 7:03 PM
15	Kiteboarding	11/10/2020 9:55 AM
16	Windsurf	11/10/2020 9:52 AM
17	Kiteboarding	11/10/2020 7:58 AM
18	Kiteboarding	11/10/2020 7:39 AM
19	Kiteboarding, SUPing	11/9/2020 8:15 PM
20	windsurfing, paddle boarding	11/9/2020 7:03 PM
21	Personal watercraft: SUP, Windsurfing	11/9/2020 6:27 PM
22	Windsurfing	11/9/2020 5:55 PM
23	Swimming	11/9/2020 4:54 PM
24	Camping	11/9/2020 3:08 PM
25	Windsurfing	11/9/2020 2:39 PM
26	windsurfing	11/9/2020 2:32 PM
27	Windsurfing	11/9/2020 2:07 PM
28	Scientific research	11/9/2020 10:35 AM
29	CAMPING	10/15/2020 4:02 PM
30	Camping	10/14/2020 10:15 PM
31	Swimming	10/10/2020 8:29 AM
32	Swimming	10/8/2020 8:10 AM
33	Paddle boarding	10/7/2020 5:15 PM
34	Camp/ summer camp	10/7/2020 8:42 AM
35	swim	10/7/2020 8:24 AM
36	Swim	10/6/2020 9:55 PM
37	kayaking	10/6/2020 8:59 PM
38	Kayak	10/6/2020 8:59 PM
39	Kayaking	10/6/2020 6:10 PM
40	Camping	10/6/2020 4:26 PM

Town of Lansing Parks, Recreation and Trails Community Survey

41	Camping	10/6/2020 4:23 PM
42	relaxing on benches with water view	10/6/2020 3:57 PM
43	Summer camp	10/6/2020 3:15 PM
44	Swimming	10/6/2020 2:19 PM
45	Boy Scouts Alternate Meeting Locations	10/6/2020 2:14 PM
46	Camping	10/6/2020 2:12 PM
47	Weekly Scout meeting at Myers	10/6/2020 1:56 PM
48	kayaking/paddleboarding	10/6/2020 1:56 PM
49	(boating = kayaking); photography	10/6/2020 1:55 PM
50	Camping at Myers and swimming	10/5/2020 11:16 AM
51	download data from Salt Pt osprey camera daily in summer	10/4/2020 8:01 PM
52	Swimming	10/2/2020 9:50 PM

Q12 Have you or your children ever participated in an event or organized program at any Lansing Town park?

Answered: 399 Skipped: 46



ANSWER CHOICES	RESPONSES	
No	27.57%	110
Yes (please specify)	72.43%	289
TOTAL		399

Town of Lansing Parks, Recreation and Trails Community Survey

#	YES (PLEASE SPECIFY)	DATE
1	5K, camps, plantings, concerts, fireworks	12/15/2020 8:14 PM
2	Summer Camp	12/15/2020 12:33 PM
3	Events at Myers Park	12/15/2020 11:05 AM
4	Fireworks, camp, music in the park	12/15/2020 9:31 AM
5	Soccer, football, music in park, basketball,	12/15/2020 9:18 AM
6	Camp	12/14/2020 5:16 PM
7	Fund-raising event	12/14/2020 9:55 AM
8	Summer day camp	12/10/2020 9:47 AM
9	Trunk or treat; t-ball;? Music /concerts :summer camp	12/10/2020 3:30 AM
10	4th of July, Halloween 2020	12/8/2020 2:26 PM
11	Concerts	12/8/2020 12:54 PM
12	Summer camp, trunk or Treat	12/8/2020 9:52 AM
13	Rec camp, scouts, school program, lys	12/8/2020 9:32 AM
14	Tee Ball, Youth Soccer	12/8/2020 9:29 AM
15	fireworks, harbor festival, camps	12/8/2020 9:10 AM
16	Concerts	12/7/2020 7:52 PM
17	summer camp	12/3/2020 11:01 AM
18	Concerts at Myers	12/3/2020 10:22 AM
19	Lansing Rec Soccer and summer day camps	12/2/2020 5:58 PM
20	Trunk or treat	12/2/2020 9:22 AM
21	Summer programs	12/1/2020 6:51 PM
22	Lansing Rec programs, sports programs, and summer camps through organizations other than Lansing Rec	12/1/2020 2:42 PM
23	softball, soccer, baseball	12/1/2020 1:58 PM
24	Seasonal celebrations	11/29/2020 1:13 PM
25	July 4 event	11/28/2020 3:28 PM
26	concert series	11/25/2020 7:36 PM
27	Lions 4th of July BBQ	11/24/2020 1:36 PM
28	soccer, trunk or treat, sailing, camps	11/24/2020 1:26 PM
29	Summer camp at Myers	11/24/2020 10:49 AM
30	soccer, fireworks, trunk or treat, music in the park	11/24/2020 10:06 AM
31	Trunk or Treat	11/24/2020 9:45 AM
32	trunk or treat, camp	11/24/2020 9:14 AM
33	Lansing Rec sports and summer camps, Music in the Park	11/24/2020 9:10 AM
34	camp	11/21/2020 8:34 AM
35	sports practices, summer camps, fishing derby	11/21/2020 7:58 AM
36	concert	11/19/2020 9:19 AM
37	Summer concerts	11/19/2020 5:48 AM
38	books in the park	11/18/2020 3:13 PM
39	4th BBQ, Sailing, Kayak rental	11/18/2020 10:25 AM

Town of Lansing Parks, Recreation and Trails Community Survey

40	Recreation programs	11/17/2020 7:56 PM
41	Concerts, picnics	11/17/2020 6:08 PM
42	Baseball, concerts, camp, fireworks	11/17/2020 5:55 PM
43	sailing lessons	11/17/2020 3:08 PM
44	baseball, soccer,music, etc	11/17/2020 1:41 PM
45	Soccer, t-ball	11/17/2020 1:20 PM
46	concerts	11/17/2020 12:56 PM
47	Myers Park Trunk or Treat and concerts	11/17/2020 12:39 PM
48	concerts, yoga, Lion's ice cream social, ones organized not by the Town such as the Annual meeting of the Cayuga Lake Watershed Network and a hydrilla education program, an alumni reunion.	11/17/2020 12:03 PM
49	Trunk or Treat, Lighthouse 5K	11/17/2020 11:17 AM
50	Summer camp, concerts, SUP competition, races, BBQs	11/17/2020 10:07 AM
51	Lions chicken barbeque	11/17/2020 9:27 AM
52	HarborFest	11/17/2020 9:27 AM
53	Myers Park camp in the summer via Lansing Rec	11/17/2020 9:26 AM
54	music at Ludlow, bird walk at Lansing Center Trail	11/17/2020 9:14 AM
55	Music in the park	11/17/2020 8:54 AM
56	The myers park concert series (2019) and the drive thru carnival food (2020)	11/17/2020 8:21 AM
57	Camp	11/17/2020 7:10 AM
58	concerts, and my children went to summer day camp there	11/16/2020 12:38 PM
59	When our kids were younger they participated in summer programs, and team sports	11/16/2020 11:54 AM
60	office picnic	11/16/2020 9:53 AM
61	Group picnic	11/16/2020 6:20 AM
62	Cayuga Bird Club field trips and picnic	11/11/2020 1:02 PM
63	Youth baseball games	11/10/2020 10:29 AM
64	Soccer	11/10/2020 9:55 AM
65	Club picnics	11/10/2020 8:56 AM
66	Taught SUNY Cortland Windsurfing class	11/10/2020 7:58 AM
67	Organization meetings	11/10/2020 7:55 AM
68	Paddles n More Camp	11/10/2020 7:39 AM
69	Volunteer	11/9/2020 10:18 PM
70	SUP race	11/9/2020 8:15 PM
71	Evening Concert, SUP Cup	11/9/2020 7:03 PM
72	Summer boating camp	11/9/2020 6:27 PM
73	several wedding/baby showers, gathering with speaker, organizational picnic	11/9/2020 3:44 PM
74	Music in the Park	11/9/2020 3:08 PM
75	Boy Scout meeting	11/9/2020 2:53 PM
76	soccer, baseball, birding field trips	11/9/2020 12:49 PM
77	Myers Park camp, Wind and Waves Camp, Music in the Park	11/9/2020 12:34 PM
78	Club picnic	11/9/2020 12:26 PM
79	Friends of Salt Point cleanup day, other volunteer activities	11/9/2020 10:35 AM

Town of Lansing Parks, Recreation and Trails Community Survey

80	Lansing lions	11/6/2020 7:53 AM
81	Camp,music	11/1/2020 11:07 AM
82	Recreational sports for our children	10/20/2020 11:00 PM
83	Summer camps	10/19/2020 8:48 PM
84	town rec sports; summer camps; music; girl and boy scouts; fireworks	10/19/2020 11:58 AM
85	Topolesky fund raiser	10/19/2020 11:22 AM
86	Rec sports, summer camp	10/18/2020 11:03 PM
87	Fireworks, music in the park, lions club bbq, harbor fest	10/18/2020 7:16 PM
88	Day Camp, Concerts, Fireworks	10/17/2020 10:20 AM
89	4th of July Fireworks	10/17/2020 7:35 AM
90	Races, concerts, fireworks, festival at Myers	10/16/2020 9:11 PM
91	Day camp	10/16/2020 5:21 PM
92	day camp	10/16/2020 3:11 PM
93	Music in the Park	10/16/2020 8:55 AM
94	Summer music, winter bonfire, programs at Salt Point	10/16/2020 7:29 AM
95	Cincerts	10/15/2020 9:20 PM
96	All sports	10/15/2020 8:12 PM
97	Trunk or Treat, LBP, Bowling	10/15/2020 4:02 PM
98	Music	10/14/2020 9:11 PM
99	My daughter did summer camp in Myers for 7 years	10/14/2020 6:21 PM
100	summer camps, rec programs, fireworks, work gatherings	10/14/2020 3:03 PM
101	Thursday night music	10/14/2020 2:03 PM
102	Music, 5Ks,sporting events	10/14/2020 12:24 PM
103	Concert	10/13/2020 4:23 PM
104	Myers Park Summer Rec	10/12/2020 9:27 PM
105	Scouts, Lions BBQ, summer camps	10/12/2020 8:44 AM
106	Rec Sports, Camps, Fireworks, etc.	10/11/2020 11:37 PM
107	Myers Park youth programs	10/10/2020 6:13 PM
108	Music night	10/10/2020 5:17 PM
109	Several Through Rec Dept	10/10/2020 9:24 AM
110	Day camp	10/10/2020 8:29 AM
111	Youth soccer, music in the park	10/10/2020 8:16 AM
112	Day Camps and programs, music events	10/10/2020 7:54 AM
113	Youth program	10/10/2020 7:38 AM
114	Annual festival	10/9/2020 10:44 PM
115	Concerts and trunk or treat	10/9/2020 9:19 PM
116	Music, booths, department party	10/9/2020 8:38 PM
117	Baseball, soccer	10/9/2020 7:43 PM
118	Camps at Meyers	10/9/2020 7:18 PM
119	Team sports, music in the park, fireworks, fishing derby	10/9/2020 4:51 PM
120	BBQ fundraisers	10/9/2020 3:50 PM

Town of Lansing Parks, Recreation and Trails Community Survey

121	Kids camps, 4th of July and other concerts	10/9/2020 3:16 PM
122	Paddle-n-more	10/9/2020 10:02 AM
123	Boy/Girl Scout events, birthday parties, 5K races, fireworks, day camp, music concerts	10/8/2020 11:13 PM
124	Lighthouse 5k	10/8/2020 3:37 PM
125	watch fire, concerts, fireworks, food fest, probably others...	10/8/2020 2:14 PM
126	Soccer, fireworks, playground equipment.	10/8/2020 2:01 PM
127	many over the years	10/8/2020 11:29 AM
128	Whenever there is one	10/8/2020 10:46 AM
129	summer camps for kids, lansing democratic event, solar event	10/8/2020 10:13 AM
130	Lisa's Run. Multiple celebrations, church service (LUMC)	10/8/2020 8:33 AM
131	summer camps	10/8/2020 8:13 AM
132	Soccer, music, race, library events	10/8/2020 8:10 AM
133	LYS	10/8/2020 1:24 AM
134	Too many to name	10/7/2020 6:35 PM
135	Summer camps and LYS programs	10/7/2020 6:18 PM
136	Camp, plays	10/7/2020 5:15 PM
137	Concerts	10/7/2020 4:47 PM
138	Concerts, youth rec programs, suicide prevention walks	10/7/2020 3:54 PM
139	rec. department camps	10/7/2020 3:23 PM
140	Soccer, T-ball, Girls on the Run, Lisa's Run, Lansing Lions July 4th bbq	10/7/2020 3:13 PM
141	Music in the park	10/7/2020 1:01 PM
142	Camps at Myers, XC meets	10/7/2020 1:00 PM
143	soccer	10/7/2020 12:51 PM
144	Softball soccer	10/7/2020 11:45 AM
145	youth softball, soccer, and summer camps	10/7/2020 10:07 AM
146	5k, Music in the Park, Lansing Community Activities, Trunk or Treat, several others	10/7/2020 9:52 AM
147	Rec league sports, concerts in the parks	10/7/2020 9:33 AM
148	Business fair, food trucks, concerts	10/7/2020 9:05 AM
149	Fireworks, watch fire, sport program	10/7/2020 8:10 AM
150	soccer	10/7/2020 7:46 AM
151	Myers Camp; Girl Scouts	10/7/2020 7:13 AM
152	Sports and rec. soccer, baseball	10/7/2020 6:29 AM
153	Rec sports, music in the park, chicken BBQs, story time	10/7/2020 6:20 AM
154	Sports programs	10/6/2020 10:43 PM
155	Music in the park, Annual fireworks	10/6/2020 10:38 PM
156	Music in the park	10/6/2020 10:17 PM
157	Myers day camp, programs organized by Lansing youth services	10/6/2020 9:55 PM
158	many; sports; runs; camps	10/6/2020 9:15 PM
159	summer camp	10/6/2020 9:12 PM
160	Concerts and tee ball	10/6/2020 9:01 PM
161	Lighthouse 5k, Music in the Park	10/6/2020 8:59 PM

Town of Lansing Parks, Recreation and Trails Community Survey

162	Recreation, festival,	10/6/2020 8:12 PM
163	Music in the Park	10/6/2020 8:11 PM
164	Troop 48 BSA meetings, trunk or treat 2018, 2019, and 2020.	10/6/2020 8:04 PM
165	Camps, sports	10/6/2020 8:01 PM
166	baseball, softball, soccer. football	10/6/2020 7:50 PM
167	Food trucks	10/6/2020 7:46 PM
168	Baseball, soccer	10/6/2020 6:28 PM
169	Soccer, different camps from rec office, summer concert, festival, reunions	10/6/2020 6:16 PM
170	Paddle n more, lots of camps	10/6/2020 6:12 PM
171	Summer programs	10/6/2020 6:10 PM
172	Summer camp, summer concerts	10/6/2020 6:09 PM
173	Day Camp at Myers	10/6/2020 6:06 PM
174	Baseball, soccer, rec. Programs	10/6/2020 5:53 PM
175	Sports	10/6/2020 5:50 PM
176	Camps and sports	10/6/2020 5:42 PM
177	Baseball, soccer	10/6/2020 5:36 PM
178	camps, summer concerts	10/6/2020 5:22 PM
179	Soccer camp	10/6/2020 5:09 PM
180	Lansing school programs	10/6/2020 5:09 PM
181	music, camps	10/6/2020 4:43 PM
182	Myers Park summer kids camp	10/6/2020 4:26 PM
183	Soccer	10/6/2020 4:23 PM
184	Day camp	10/6/2020 4:20 PM
185	Summer day camp at Myers	10/6/2020 4:19 PM
186	Soccer	10/6/2020 4:13 PM
187	Baseball, soccer	10/6/2020 4:09 PM
188	soccer	10/6/2020 3:57 PM
189	Camps	10/6/2020 3:52 PM
190	Run/ walk	10/6/2020 3:47 PM
191	Baseball	10/6/2020 3:44 PM
192	My children used to attend the summer day camps	10/6/2020 3:38 PM
193	soccer	10/6/2020 3:37 PM
194	Camps	10/6/2020 3:35 PM
195	Camps	10/6/2020 3:27 PM
196	Music in the park and summer camps	10/6/2020 3:25 PM
197	Summer camp	10/6/2020 3:17 PM
198	Summer camp at Myers	10/6/2020 3:15 PM
199	Rec Sports and Camps	10/6/2020 3:12 PM
200	Soccer games	10/6/2020 3:07 PM
201	soccer	10/6/2020 3:06 PM
202	Soccer	10/6/2020 3:04 PM

Town of Lansing Parks, Recreation and Trails Community Survey

203	Saturday Soccer	10/6/2020 3:01 PM
204	Baseball and BBQ's	10/6/2020 2:56 PM
205	previously: day camps, Paddles n More	10/6/2020 2:56 PM
206	Events at Myers and youth programs when our kids were younger.	10/6/2020 2:55 PM
207	Lisa's Run	10/6/2020 2:43 PM
208	Football, baseball, softball, summer camp, music in the park, festivals, 4th of july fireworks	10/6/2020 2:39 PM
209	Youth Sports	10/6/2020 2:38 PM
210	4th of July and music in the Park	10/6/2020 2:34 PM
211	Cub scouts	10/6/2020 2:29 PM
212	youth baseball	10/6/2020 2:28 PM
213	Music in the park	10/6/2020 2:27 PM
214	Music in the park	10/6/2020 2:26 PM
215	baseball, soccer, softball, daycamp, Paddle n More	10/6/2020 2:23 PM
216	Summer Camp Program	10/6/2020 2:22 PM
217	Festivals, soccer, fireworks, drive through festival food	10/6/2020 2:19 PM
218	camp, music	10/6/2020 2:19 PM
219	concerts	10/6/2020 2:16 PM
220	Scouts, Fair Food, Fireworks, Music in Park, Youth Sports	10/6/2020 2:14 PM
221	Softball. Soccer. Camps.	10/6/2020 2:11 PM
222	rec sports	10/6/2020 2:11 PM
223	baseball	10/6/2020 2:07 PM
224	sports programs/summer camp programs	10/6/2020 2:06 PM
225	Soccer and baseball	10/6/2020 2:06 PM
226	Rec Soccer	10/6/2020 2:04 PM
227	Rec Soccer	10/6/2020 2:03 PM
228	Concerts in the park, festivals, fireworks, community races	10/6/2020 2:03 PM
229	Different walks. Sports	10/6/2020 2:03 PM
230	5k runs, concerts	10/6/2020 2:02 PM
231	music in the park, summer camps	10/6/2020 2:02 PM
232	4th of July festivities	10/6/2020 2:00 PM
233	Summer Camp, concerts	10/6/2020 1:59 PM
234	Summer Camp, Concerts in the Park	10/6/2020 1:59 PM
235	Summer Camps	10/6/2020 1:59 PM
236	Summer Camps; Music in the Park	10/6/2020 1:59 PM
237	can't recall	10/6/2020 1:59 PM
238	Lots...rec sports, music, summer camps, fireworks	10/6/2020 1:59 PM
239	Day camps when younger	10/6/2020 1:58 PM
240	Soccer baseball	10/6/2020 1:58 PM
241	Rec. soccer, scouts	10/6/2020 1:57 PM
242	Music in the park, grad parties	10/6/2020 1:56 PM
243	summer camps	10/6/2020 1:56 PM

Town of Lansing Parks, Recreation and Trails Community Survey

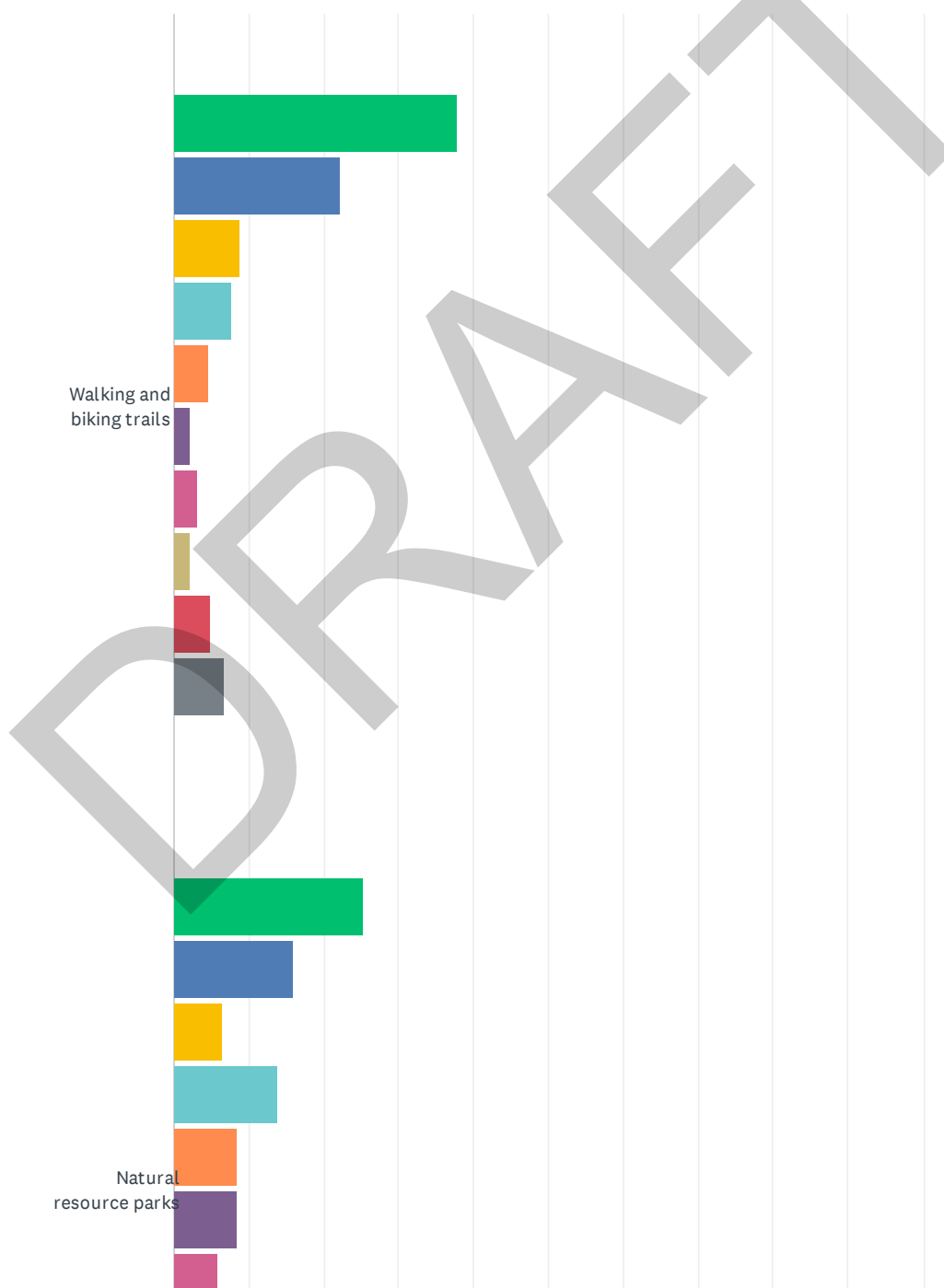
244	Suicide Walk	10/6/2020 1:55 PM
245	Sports - baseball, soccer	10/6/2020 1:55 PM
246	music at Myers Park, U10 soccer at Myers Park, rec soccer at fields near town hall	10/6/2020 1:55 PM
247	sport/camp	10/6/2020 1:54 PM
248	Many after school or recreational programs. I also coached.	10/6/2020 1:54 PM
249	concerts in the park, town fair things years ago, etc	10/6/2020 1:53 PM
250	Daycamp, sports	10/6/2020 1:53 PM
251	Music in the Park	10/6/2020 1:53 PM
252	Soccer, summer camps	10/6/2020 1:52 PM
253	youth sports	10/6/2020 1:50 PM
254	Lighthouse 5K	10/6/2020 12:20 PM
255	Soccer and softball,	10/6/2020 11:24 AM
256	Rex activities, town activities (concerts/4th of July etc)	10/6/2020 10:43 AM
257	Recreation sports - baseball, soccer. Please add basketball program	10/6/2020 10:24 AM
258	Many rec programs including camps, soccer, softball, etc.	10/6/2020 9:55 AM
259	music in the park, soccer/tball, trunk or treat	10/6/2020 9:49 AM
260	Music, camps	10/6/2020 9:09 AM
261	Summer camp	10/6/2020 8:52 AM
262	Music event and fire works	10/5/2020 8:25 PM
263	Concert	10/5/2020 1:49 PM
264	Summer camp	10/5/2020 1:45 PM
265	Soccer	10/5/2020 12:19 PM
266	4th of July BBQ	10/5/2020 11:30 AM
267	Music in the Park	10/5/2020 11:25 AM
268	Various activities at Myers over the years	10/5/2020 11:25 AM
269	Reading and singing at Meyers park gazebo	10/5/2020 11:21 AM
270	Rev sports	10/5/2020 11:16 AM
271	Recreation Programs, Reading/story programs	10/5/2020 11:15 AM
272	too numerous to enumerate	10/5/2020 10:51 AM
273	Myers concerts, Lighthouse 5K, LUMC church services in July.	10/5/2020 9:36 AM
274	events at Salt Point	10/4/2020 8:01 PM
275	Rev soccer and baseball	10/4/2020 6:47 PM
276	Soccer programs	10/4/2020 6:15 PM
277	events of Friends of Salt Pt. at Salt Point	10/4/2020 5:34 PM
278	camps, music	10/4/2020 5:21 PM
279	Summer rec, soccer, baseball	10/4/2020 4:55 PM
280	Camps	10/4/2020 11:26 AM
281	youth soccer programs/games, marathon, concerts, paddle n more	10/4/2020 11:16 AM
282	baseball, football, soccer	10/3/2020 6:24 PM
283	4th of July ,	10/3/2020 4:03 PM
284	Day camp	10/3/2020 8:23 AM

Town of Lansing Parks, Recreation and Trails Community Survey

285	music / concert pre-Covid	10/2/2020 9:50 PM
286	Music at the park events	10/2/2020 7:34 PM
287	Softball, Music in the Park	10/2/2020 7:06 PM
288	Friends of Salt Point trail maintenance	10/2/2020 6:27 PM
289	Summer camp	10/2/2020 5:42 PM

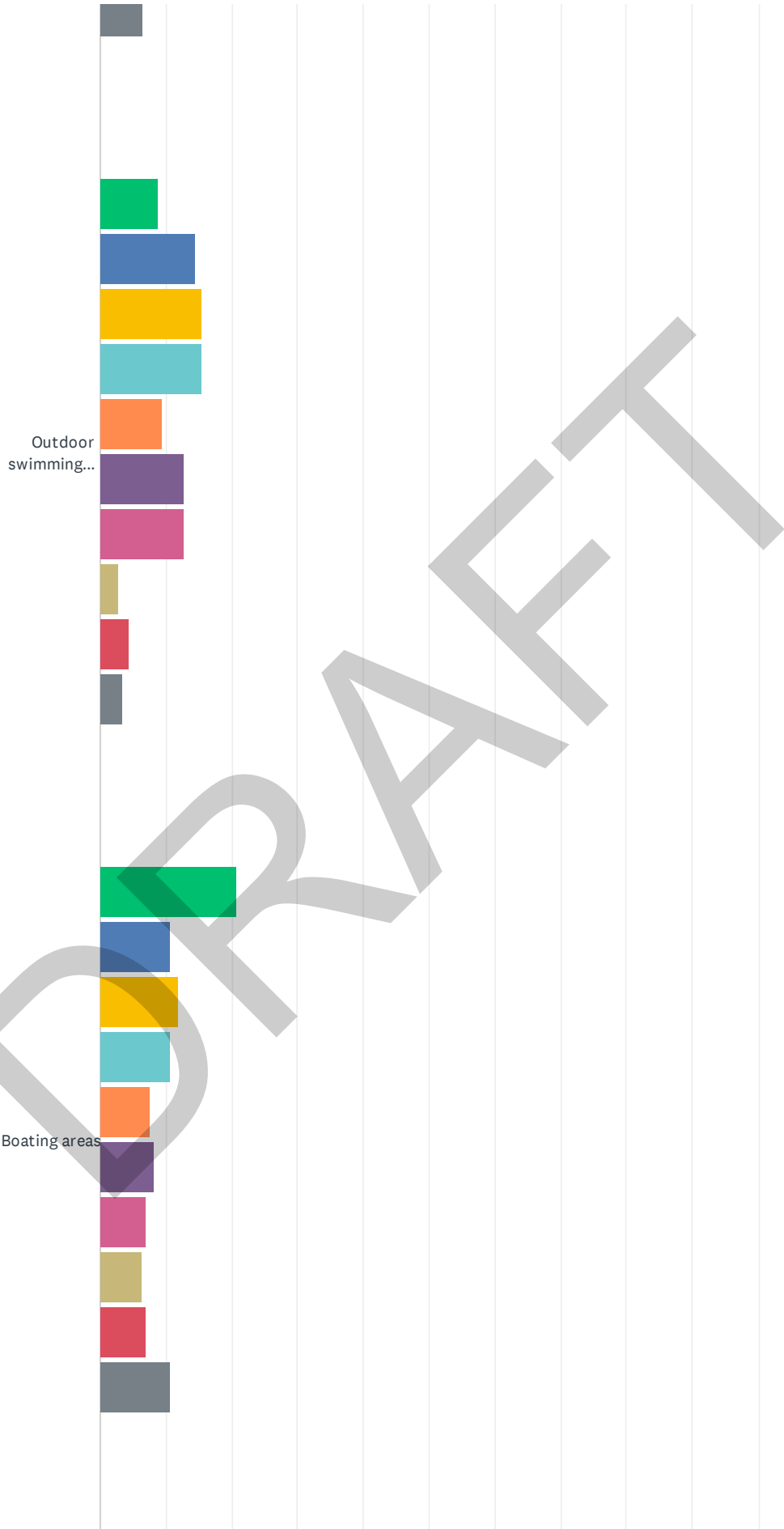
Q13 Please rank the top ten parks and recreational facilities most important to your household using one (1) for the most important and ten (10) for the least important.

Answered: 388 Skipped: 57

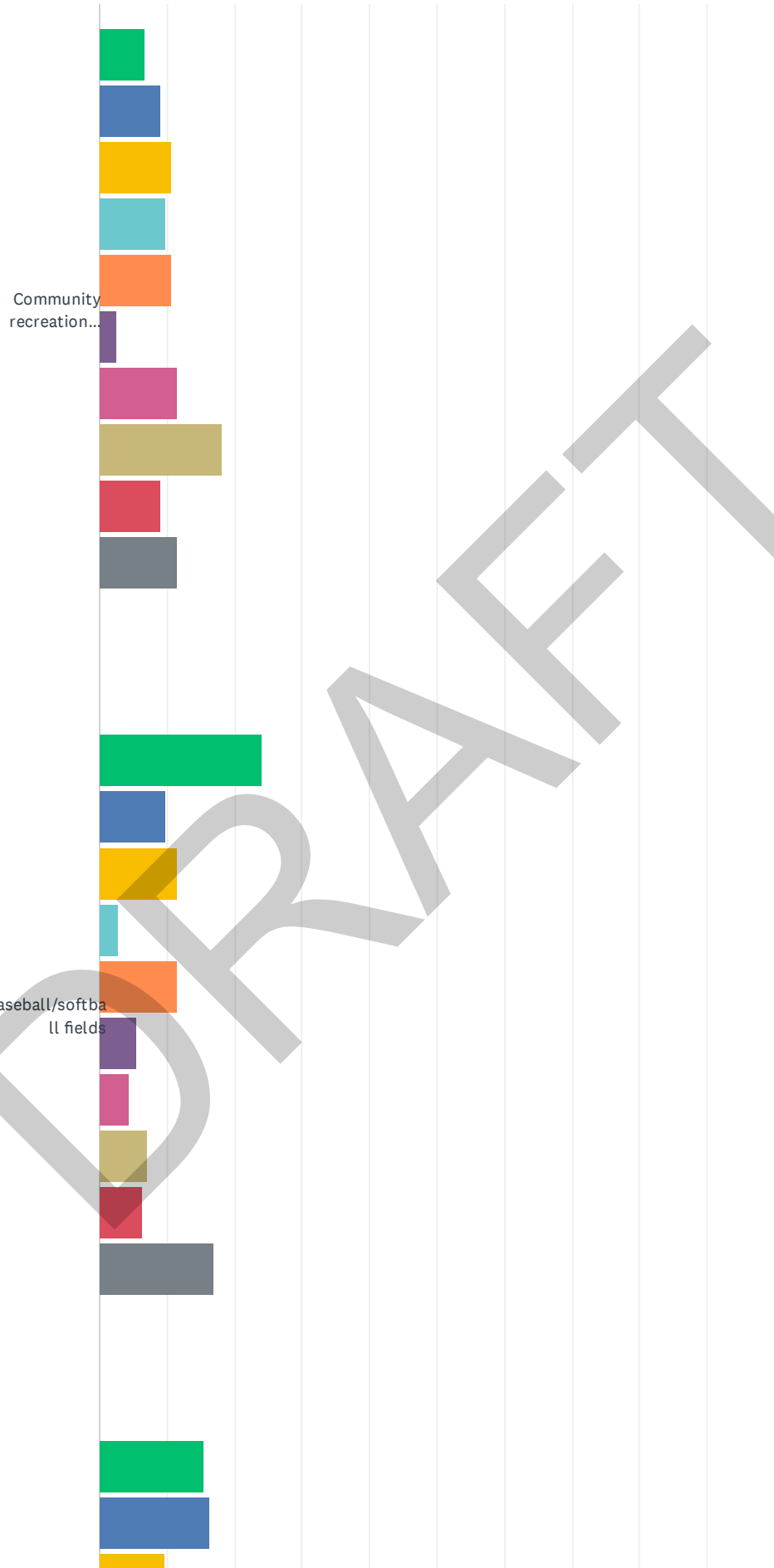




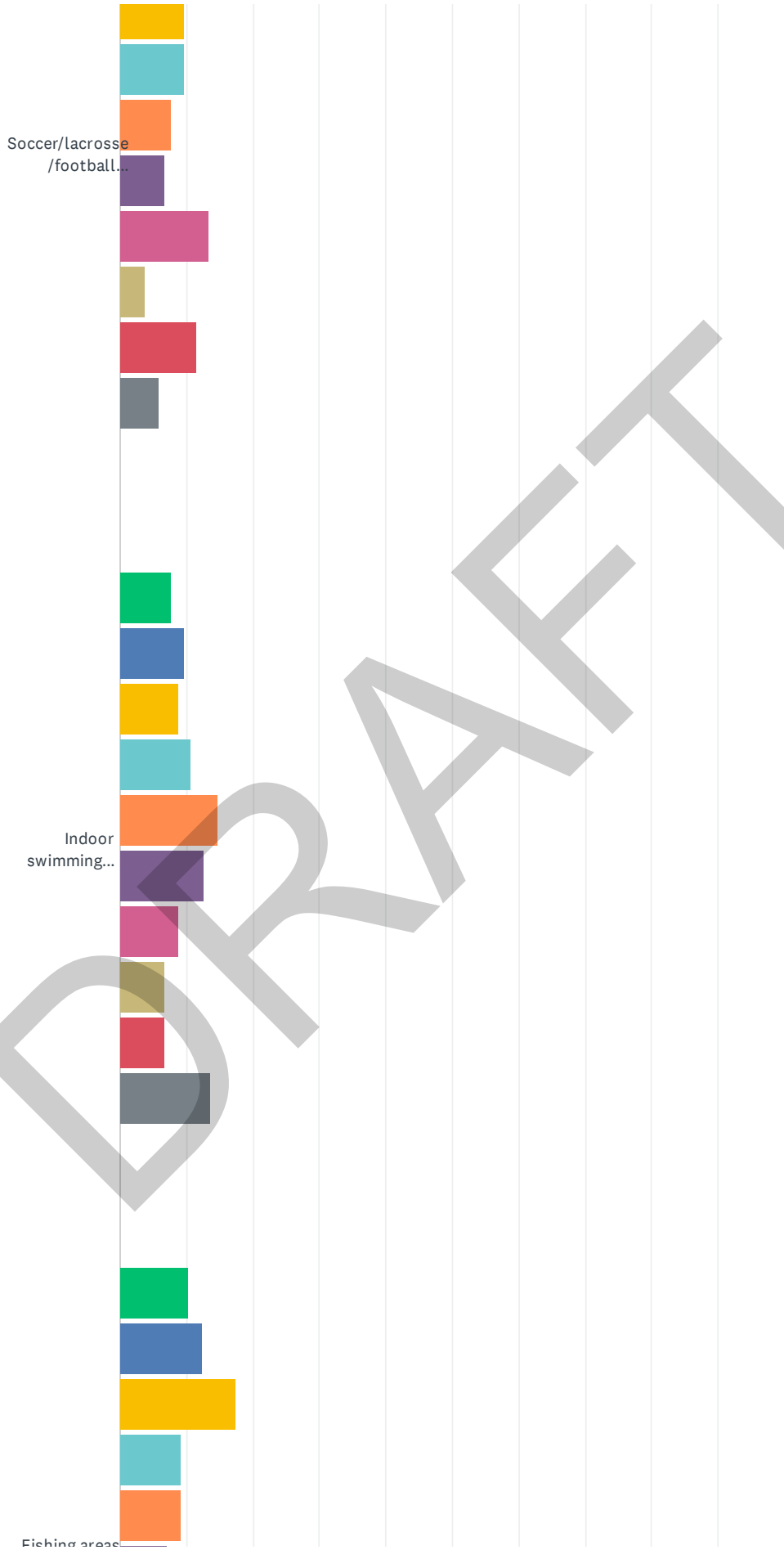
Town of Lansing Parks, Recreation and Trails Community Survey



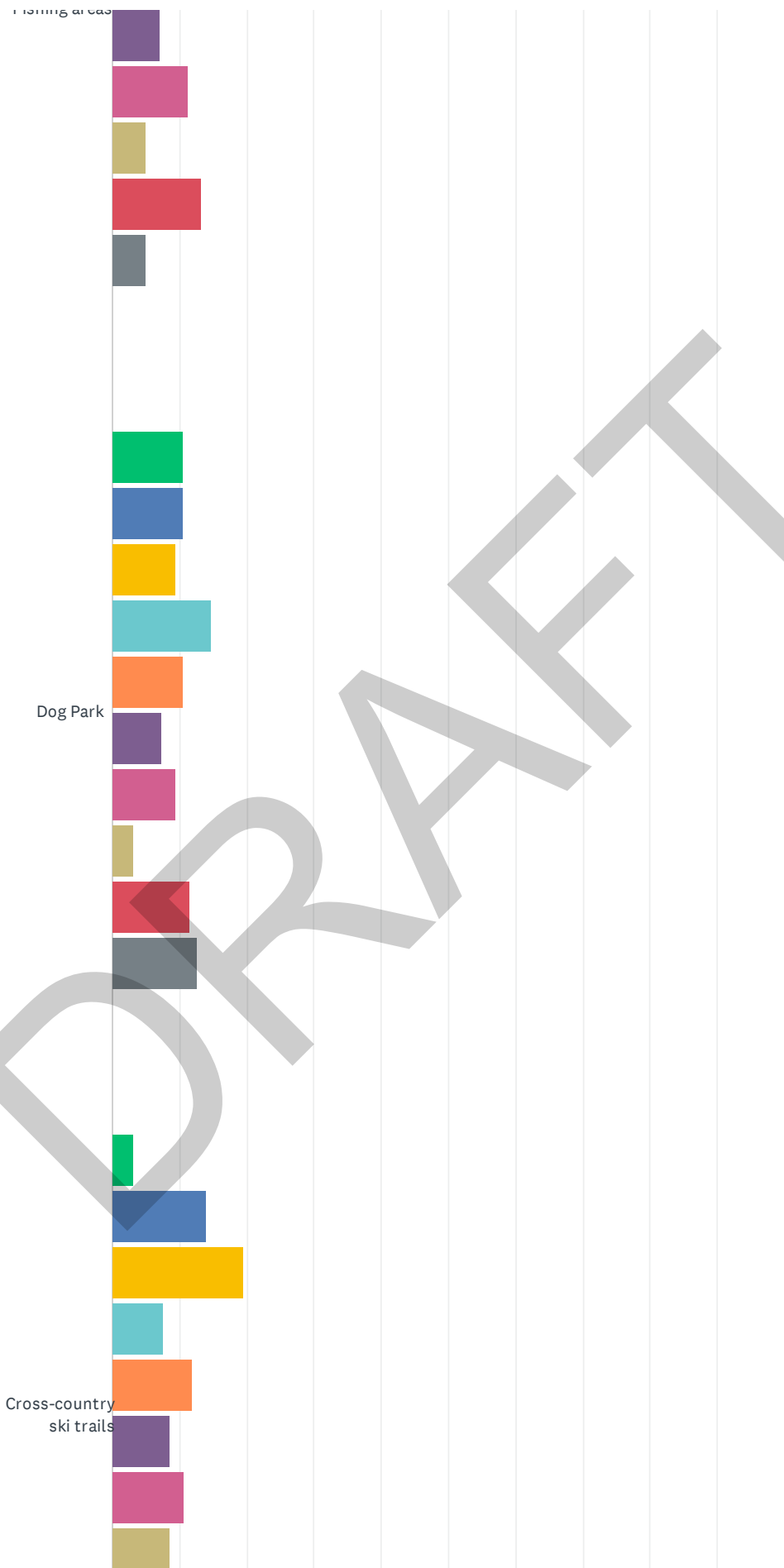
Town of Lansing Parks, Recreation and Trails Community Survey

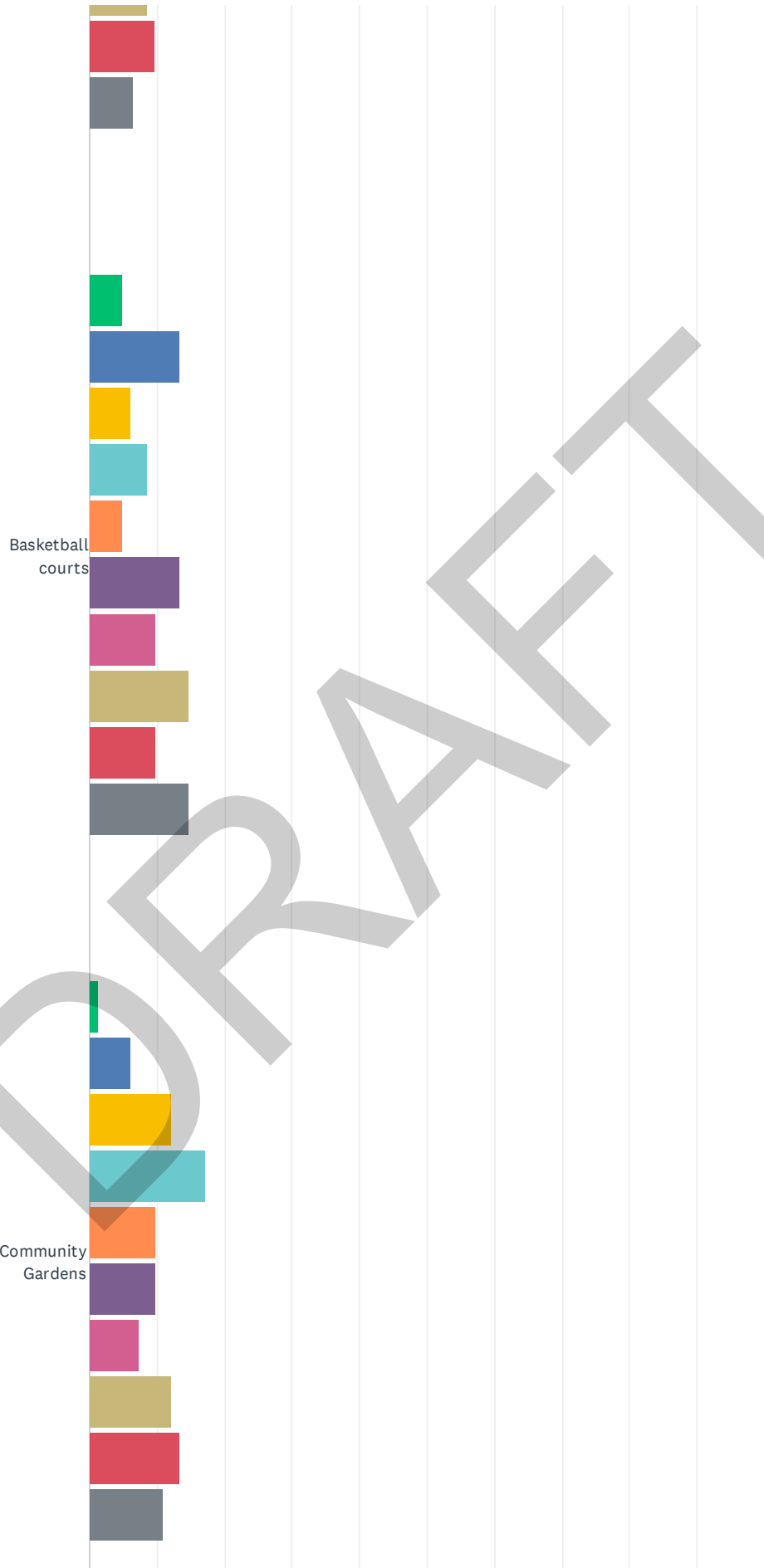


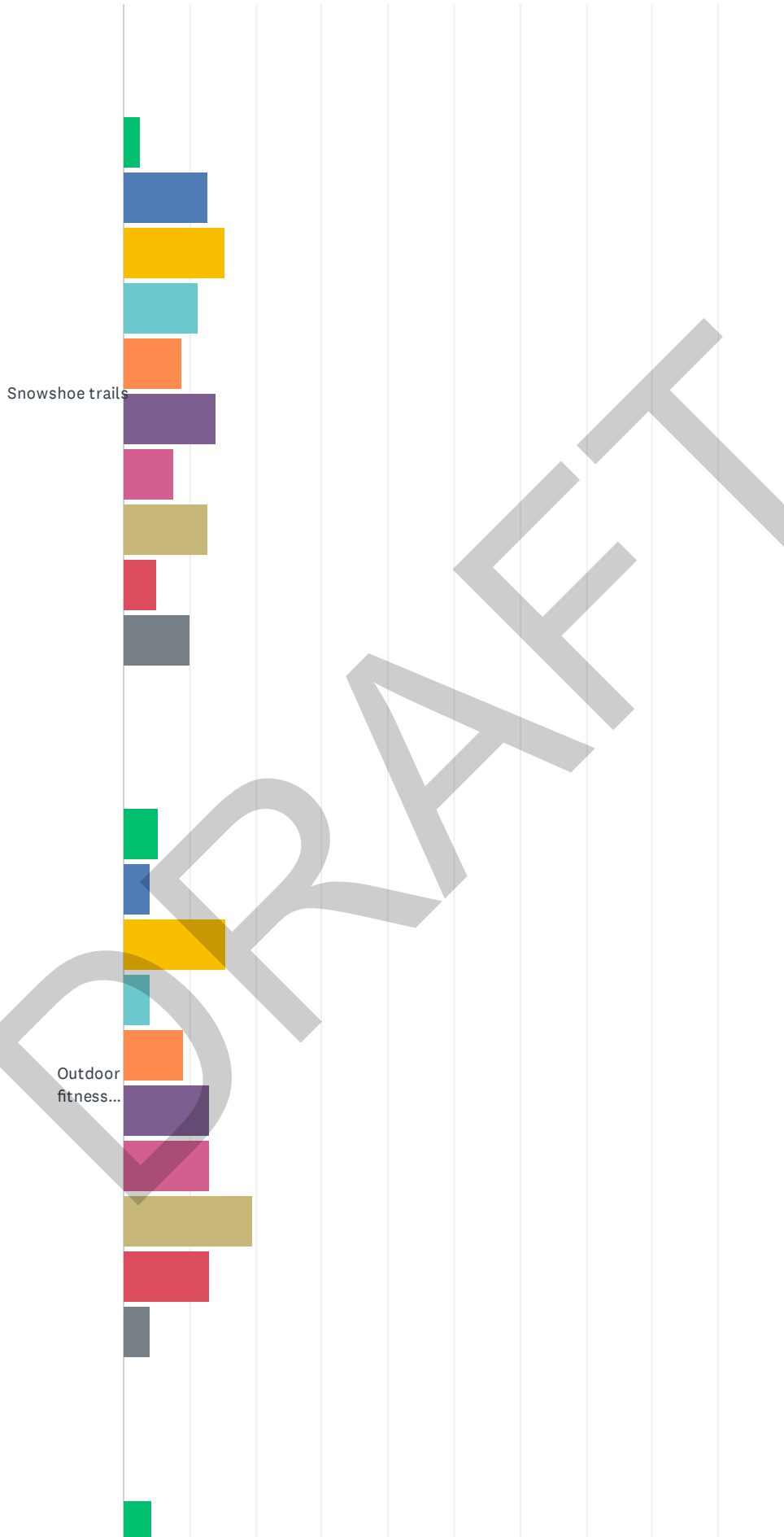
Town of Lansing Parks, Recreation and Trails Community Survey



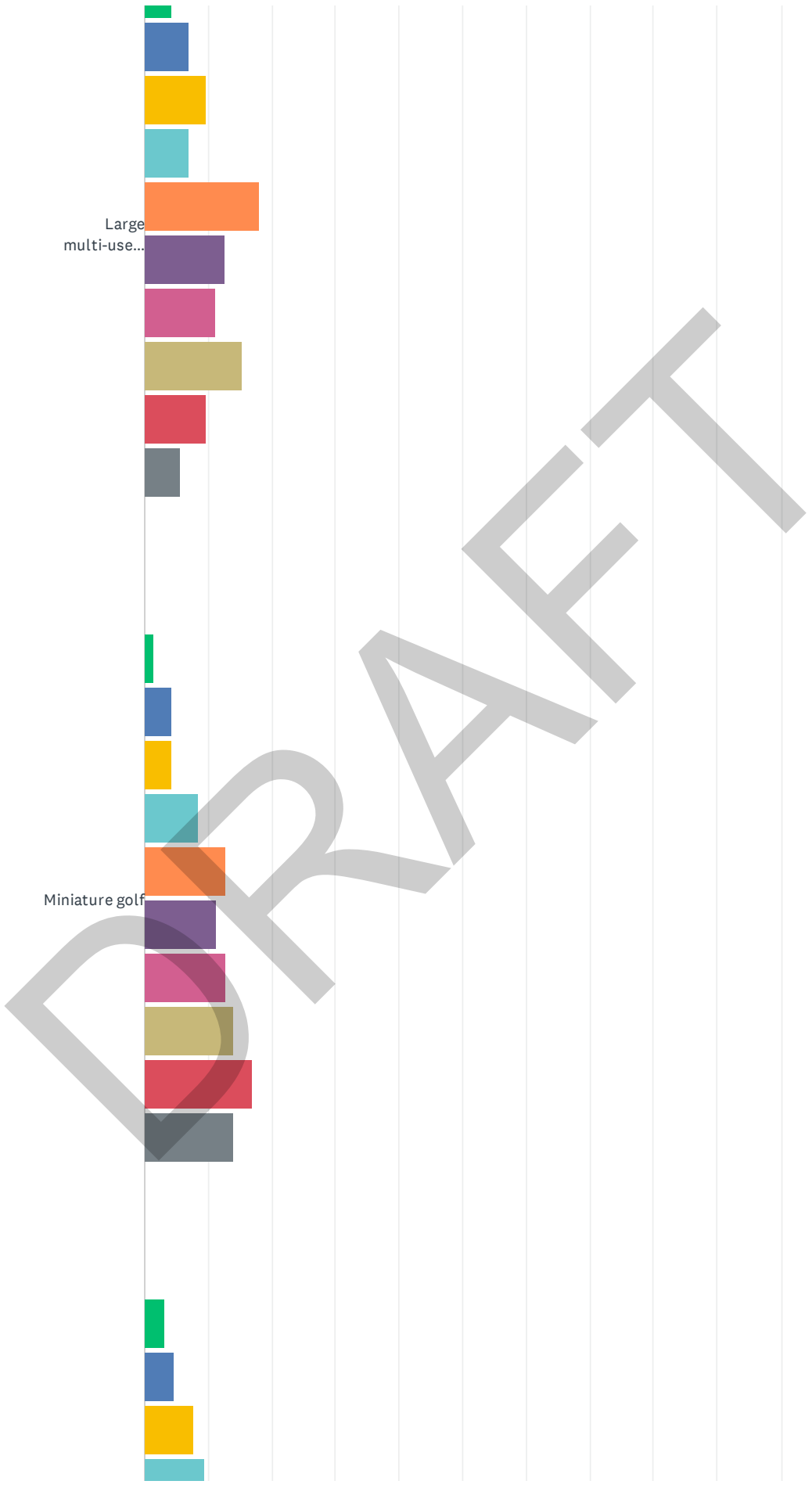
Town of Lansing Parks, Recreation and Trails Community Survey



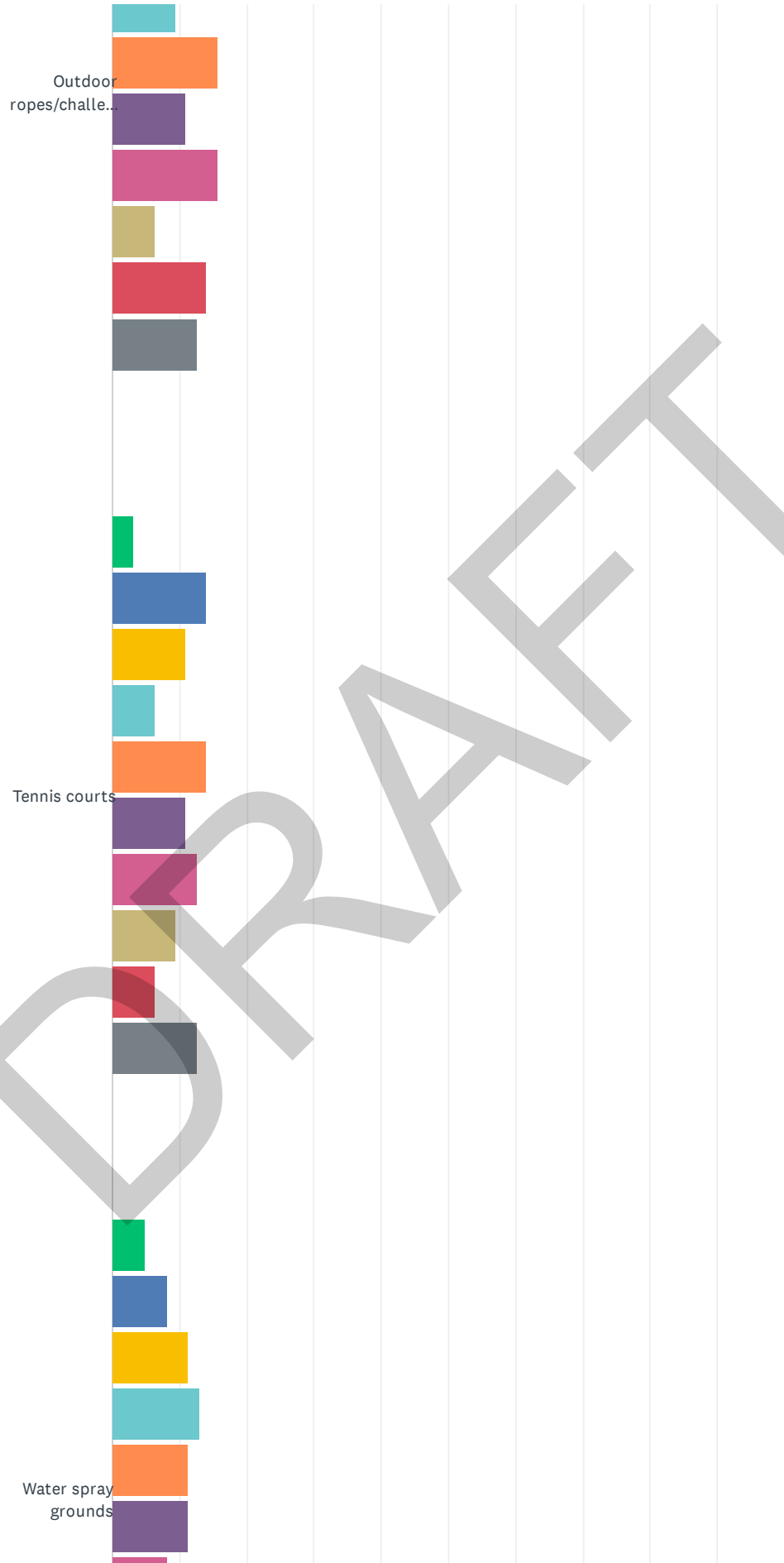


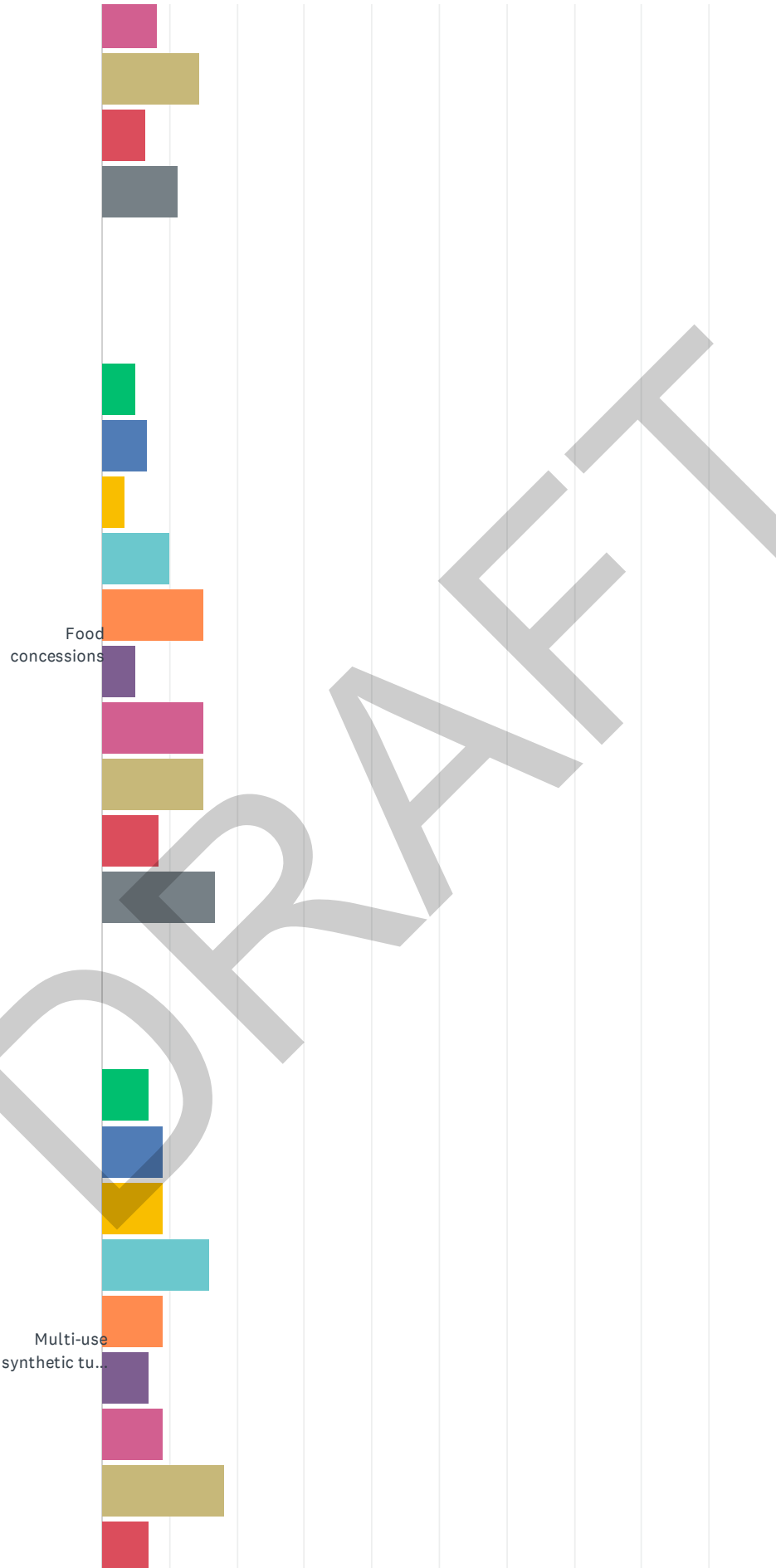


Town of Lansing Parks, Recreation and Trails Community Survey

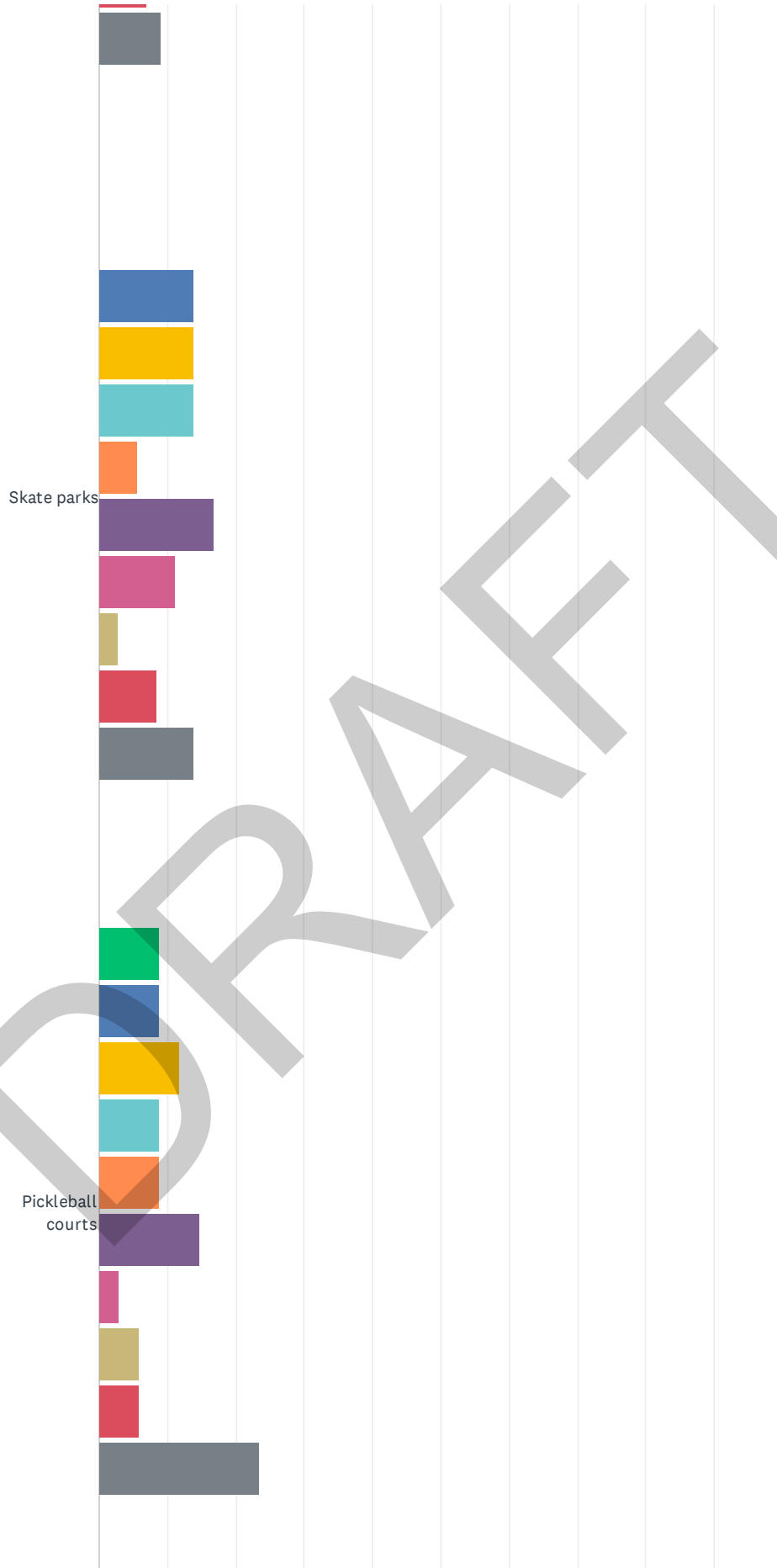


Town of Lansing Parks, Recreation and Trails Community Survey





Town of Lansing Parks, Recreation and Trails Community Survey



Town of Lansing Parks, Recreation and Trails Community Survey

0% 10% 20% 30% 40% 50% 60% 70% 80% 90% 100%

1 2 3 4 5 6 7 8 9 10

DRAFT

Town of Lansing Parks, Recreation and Trails Community Survey

	1	2	3	4	5	6	7	8	9	10	TOT
Walking and biking trails	37.89% 108	22.11% 63	8.77% 25	7.72% 22	4.56% 13	2.11% 6	3.16% 9	2.11% 6	4.91% 14	6.67% 19	2
Natural resource parks	25.25% 51	15.84% 32	6.44% 13	13.86% 28	8.42% 17	8.42% 17	5.94% 12	6.44% 13	4.95% 10	4.46% 9	2
Picnic facilities/shelters	5.53% 11	10.05% 20	18.09% 36	17.59% 35	11.06% 22	15.08% 30	6.53% 13	8.54% 17	6.53% 13	1.01% 2	1
Playgrounds for children	18.18% 34	17.11% 32	14.44% 27	10.70% 20	11.76% 22	9.09% 17	4.28% 8	6.42% 12	1.60% 3	6.42% 12	1
Outdoor swimming facilities	8.89% 16	14.44% 26	15.56% 28	15.56% 28	9.44% 17	12.78% 23	12.78% 23	2.78% 5	4.44% 8	3.33% 6	1
Boating areas	20.63% 33	10.63% 17	11.88% 19	10.63% 17	7.50% 12	8.13% 13	6.88% 11	6.25% 10	6.88% 11	10.63% 17	1
Community recreation centers	6.61% 8	9.09% 11	10.74% 13	9.92% 12	10.74% 13	2.48% 3	11.57% 14	18.18% 22	9.09% 11	11.57% 14	1
Baseball/softball fields	24.11% 27	9.82% 11	11.61% 13	2.68% 3	11.61% 13	5.36% 6	4.46% 5	7.14% 8	6.25% 7	16.96% 19	1
Soccer/lacrosse/football fields	15.38% 16	16.35% 17	9.62% 10	9.62% 10	7.69% 8	6.73% 7	13.46% 14	3.85% 4	11.54% 12	5.77% 6	1
Indoor swimming facilities	7.77% 8	9.71% 10	8.74% 9	10.68% 11	14.56% 15	12.62% 13	8.74% 9	6.80% 7	6.80% 7	13.59% 14	1
Fishing areas	10.20% 10	12.24% 12	17.35% 17	9.18% 9	9.18% 9	7.14% 7	11.22% 11	5.10% 5	13.27% 13	5.10% 5	1
Dog Park	10.53% 10	10.53% 10	9.47% 9	14.74% 14	10.53% 10	7.37% 7	9.47% 9	3.16% 3	11.58% 11	12.63% 12	1
Cross-country ski trails	3.23% 3	13.98% 13	19.35% 18	7.53% 7	11.83% 11	8.60% 8	10.75% 10	8.60% 8	9.68% 9	6.45% 6	1
Basketball courts	4.88% 4	13.41% 11	6.10% 5	8.54% 7	4.88% 4	13.41% 11	9.76% 8	14.63% 12	9.76% 8	14.63% 12	1
Community Gardens	1.22% 1	6.10% 5	12.20% 10	17.07% 14	9.76% 8	9.76% 8	7.32% 6	12.20% 10	13.41% 11	10.98% 9	1
Snowshoe trails	2.53% 2	12.66% 10	15.19% 12	11.39% 9	8.86% 7	13.92% 11	7.59% 6	12.66% 10	5.06% 4	10.13% 8	1
Outdoor fitness stations/equipment	5.19% 4	3.90% 3	15.58% 12	3.90% 3	9.09% 7	12.99% 10	12.99% 10	19.48% 15	12.99% 10	3.90% 3	1
Large multi-use facilities	4.17% 3	6.94% 5	9.72% 7	6.94% 5	18.06% 13	12.50% 9	11.11% 8	15.28% 11	9.72% 7	5.56% 4	1
Miniature golf	1.41% 1	4.23% 3	4.23% 3	8.45% 6	12.68% 9	11.27% 8	12.68% 9	14.08% 10	16.90% 12	14.08% 10	1
Outdoor ropes/challenge courses	3.13% 2	4.69% 3	7.81% 5	9.38% 6	15.63% 10	10.94% 7	15.63% 10	6.25% 4	14.06% 9	12.50% 8	1
Tennis courts	3.13% 2	14.06% 9	10.94% 7	6.25% 4	14.06% 9	10.94% 7	12.50% 8	9.38% 6	6.25% 4	12.50% 8	1
Water spray grounds	4.84% 3	8.06% 5	11.29% 7	12.90% 8	11.29% 7	11.29% 7	8.06% 5	14.52% 9	6.45% 4	11.29% 7	1
Food concessions	5.00% 3	6.67% 4	3.33% 2	10.00% 6	15.00% 9	5.00% 3	15.00% 9	15.00% 9	8.33% 5	16.67% 10	1
Multi-use synthetic turf fields	6.82% 3	9.09% 4	9.09% 4	15.91% 7	9.09% 4	6.82% 3	9.09% 4	18.18% 8	6.82% 3	9.09% 4	1
Skate parks	0.00%	13.89%	13.89%	13.89%	5.56%	16.67%	11.11%	2.78%	8.33%	13.89%	1

Town of Lansing Parks, Recreation and Trails Community Survey

	0	5	5	5	2	6	4	1	3	5
Pickleball courts	8.82%	8.82%	11.76%	8.82%	8.82%	14.71%	2.94%	5.88%	5.88%	23.53%
	3	3	4	3	3	5	1	2	2	8

DRAFT

Town of Lansing Parks, Recreation and Trails Community Survey

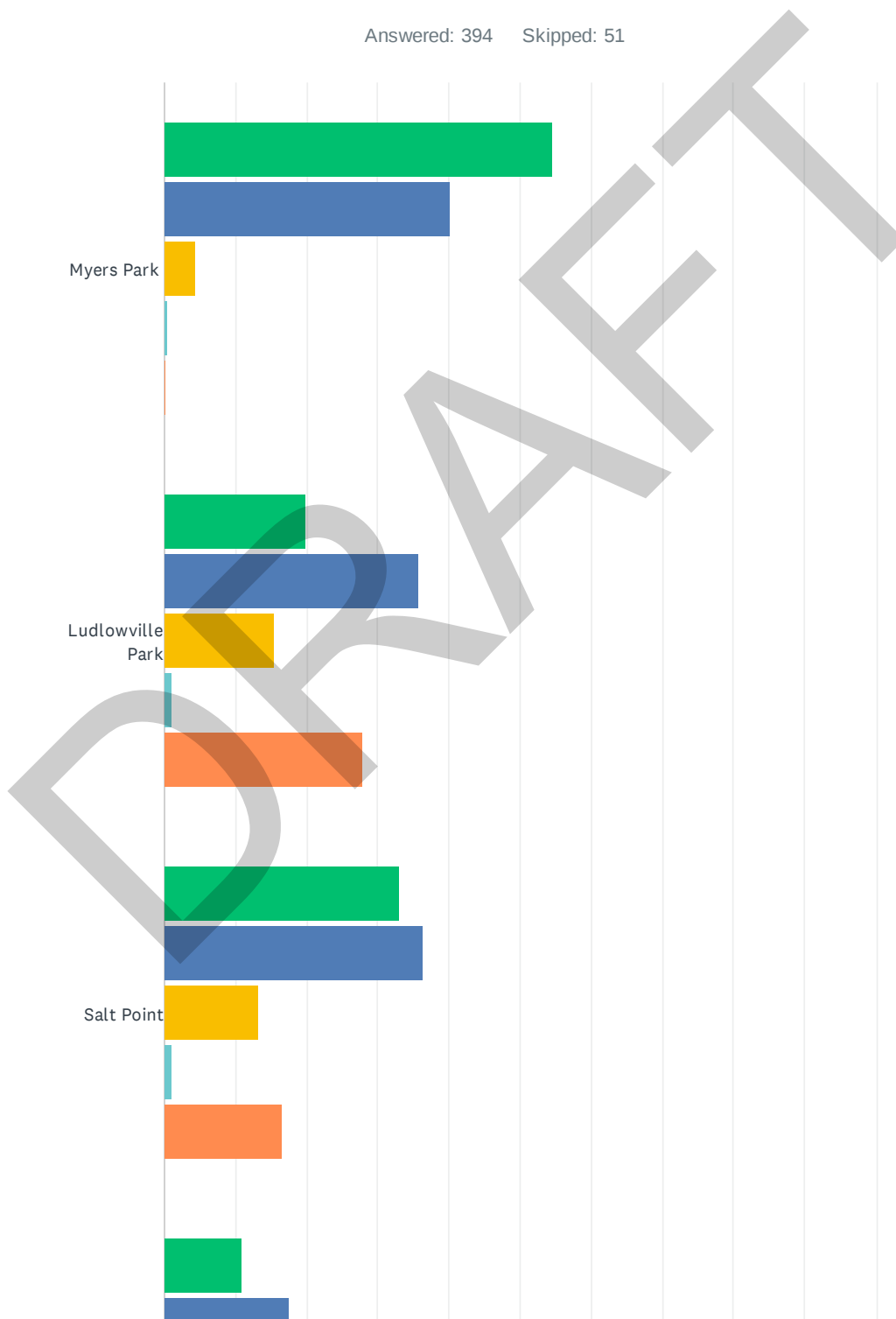
#	OTHER (PLEASE SPECIFY)	DATE
1	Access to launch kayaks	12/15/2020 9:18 AM
2	I'd love to see a splash pad or water spray playground	12/1/2020 2:42 PM
3	You have too many selections which don't pertain	11/29/2020 1:13 PM
4	Camping	11/24/2020 1:36 PM
5	flush toilets and running water for handwashing	11/19/2020 8:40 AM
6	Too many options for this question, poorly written	11/17/2020 3:08 PM
7	Continued access to water activites like Kayaking/canoing	11/17/2020 10:07 AM
8	kayak rack	11/17/2020 9:27 AM
9	connected walking trails between neighborhoods! make it easy!	11/17/2020 9:14 AM
10	The survey does not work properly you can only pick one bubble per column	11/17/2020 8:54 AM
11	picnic areas	11/16/2020 12:38 PM
12	This question should not be in the form of a ranking. Each factor should be evaluated independently	11/16/2020 9:53 AM
13	RestRooms with showers.	11/10/2020 7:03 PM
14	#1) Kiteboarding rigging/launch access on lawn at the point	11/10/2020 7:58 AM
15	#1 Restrooms, Shower, Changing area	11/9/2020 8:15 PM
16	Lake access for paddle craft and wind sports	11/9/2020 7:03 PM
17	Windsurfing	11/9/2020 5:55 PM
18	Windsurfing access	11/9/2020 2:39 PM
19	Lake access for kayaking, windsurfing, and other non-motorized watersports	11/9/2020 2:07 PM
20	Natural area, natural shoreline/lake access, undisturbed wildlife habitat.	11/9/2020 12:09 PM
21	bike trails and paths	10/19/2020 11:58 AM
22	Hard to rank- everything on this list would be fantastic!	10/11/2020 11:37 PM
23	food trucks	10/8/2020 2:14 PM
24	When I mark one it erases the previous one??	10/8/2020 10:46 AM
25	Campsites	10/7/2020 8:42 AM
26	Kayaking	10/6/2020 8:59 PM
27	This doesn't let you answer the same number for multiple questions even though I don't care about many of these. You should fix this	10/6/2020 7:46 PM
28	This question takes too much thought to make sure you rank ALL of them. Im skipping. I love the trails and access to boating and fields for kids	10/6/2020 6:12 PM
29	THis form doesn't work very well. I also wanted cross-country ski trail as a 9-10	10/6/2020 5:22 PM
30	Bathrooms!	10/6/2020 3:38 PM
31	Green space	10/6/2020 2:56 PM
32	Wish the Lansing trails had some single track mountain biking trails.	10/6/2020 2:31 PM
33	Camping	10/6/2020 2:12 PM
34	Camping, hiking/running trails, non motorized boat launch, restrooms	10/6/2020 2:11 PM
35	More than 10 fields. Cannot rank all choices. Not a simple Likert scale.	10/6/2020 2:04 PM
36	That's a tough survey chart to complete accurately	10/6/2020 1:59 PM
37	top priority: keep existing nature trails to walk/run the dog that provides minimal contact with other dogs/people (i.e. not traditional dog park)	10/6/2020 1:56 PM
38	Outdoor/indoor group fitness programs and space	10/6/2020 1:55 PM

Town of Lansing Parks, Recreation and Trails Community Survey

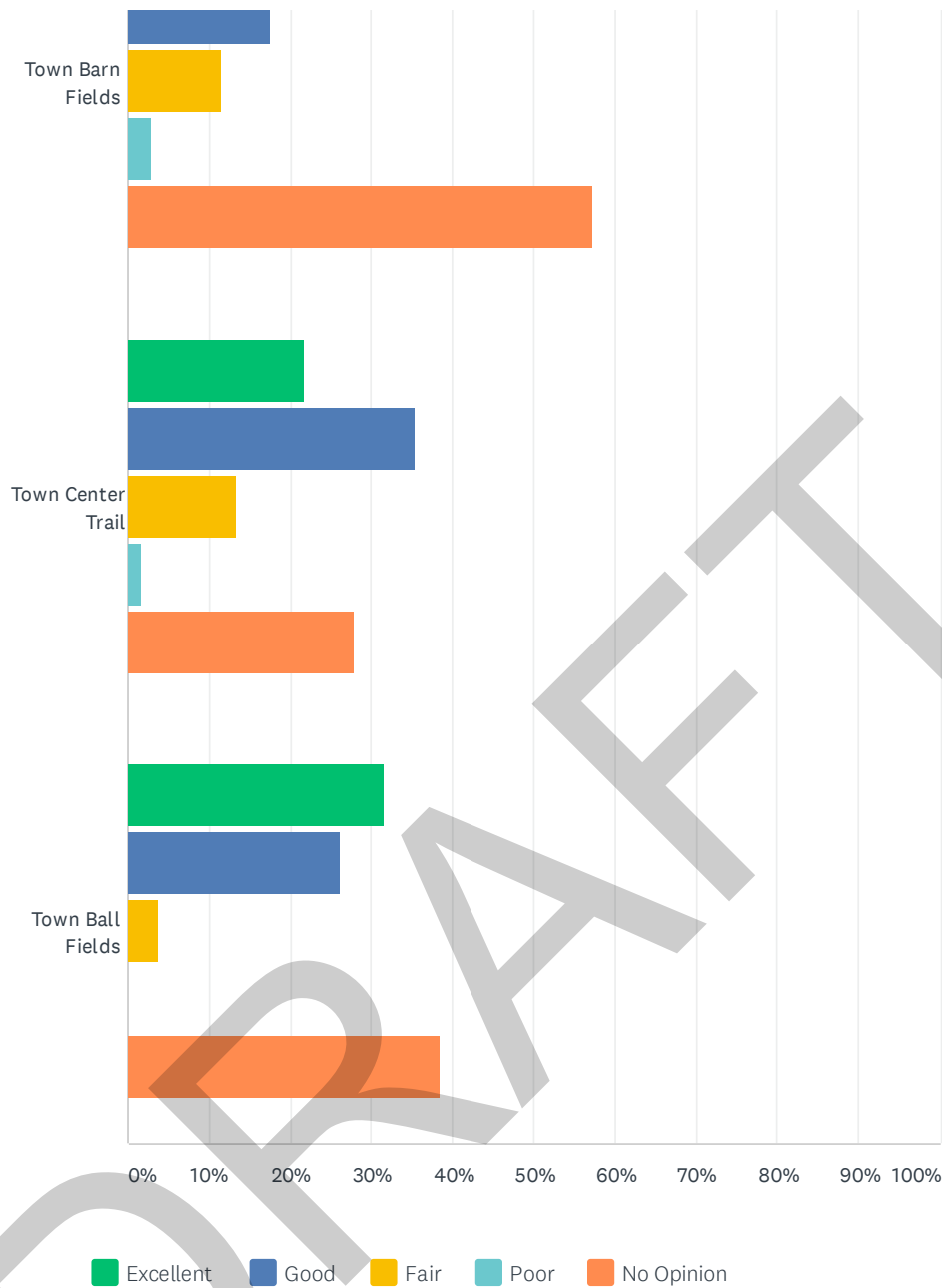
39	haven't used 10 of these	10/6/2020 1:55 PM
40	To clarify, would love a community pool and food concessions throughout summer	10/5/2020 11:25 AM
41	osprey watch at Salt Pt and Myers	10/4/2020 8:01 PM
42	concerts at the park	10/3/2020 6:24 PM
43	swimming	10/2/2020 9:50 PM

Q14 Overall, how would you rate the physical condition of Lansing Town parks grounds, facilities and fields?

Answered: 394 Skipped: 51



Town of Lansing Parks, Recreation and Trails Community Survey

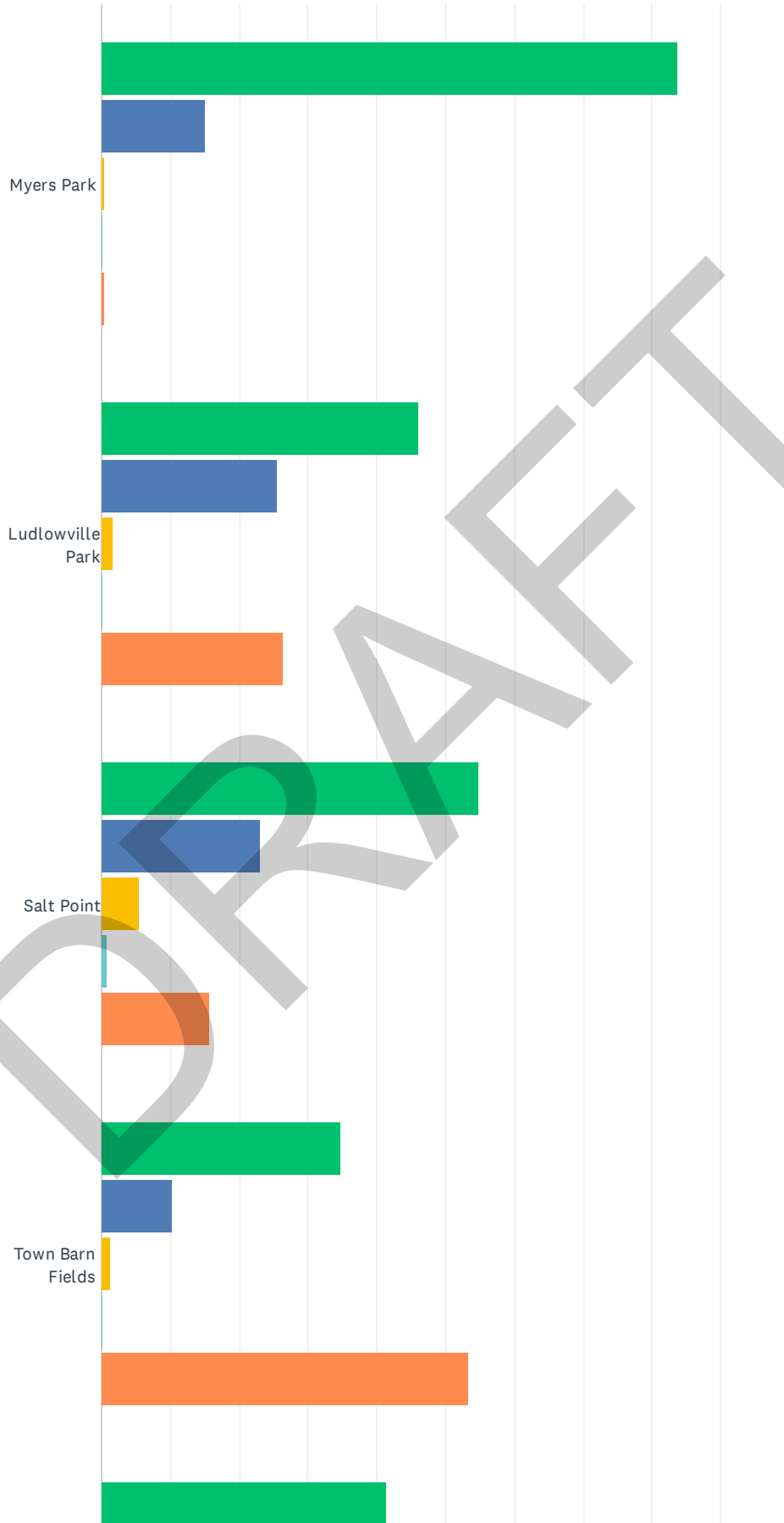


	EXCELLENT	GOOD	FAIR	POOR	NO OPINION	TOTAL
Myers Park	54.62% 213	40.26% 157	4.36% 17	0.51% 2	0.26% 1	390
Ludlowville Park	19.83% 72	35.81% 130	15.43% 56	1.10% 4	27.82% 101	363
Salt Point	32.98% 126	36.39% 139	13.09% 50	1.05% 4	16.49% 63	382
Town Barn Fields	10.82% 37	17.54% 60	11.40% 39	2.92% 10	57.31% 196	342
Town Center Trail	21.81% 77	35.41% 125	13.31% 47	1.70% 6	27.76% 98	353
Town Ball Fields	31.49% 108	26.24% 90	3.79% 13	0.00% 0	38.48% 132	343

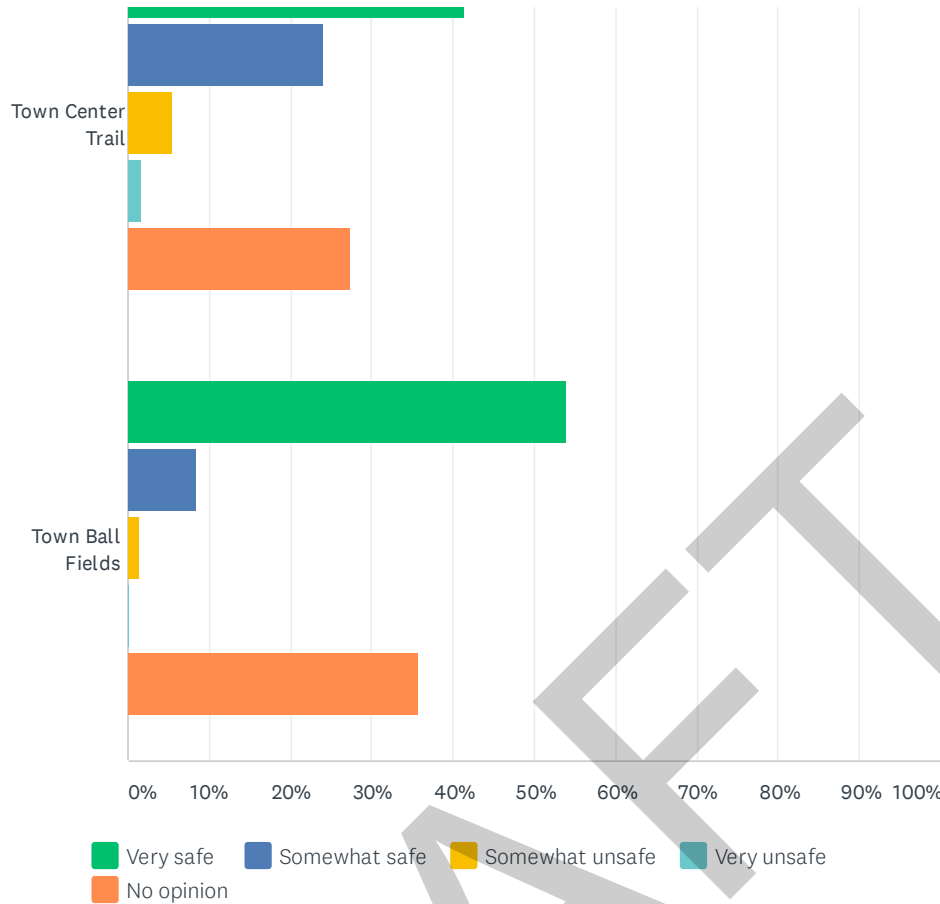
Q15 How safe do you feel while visiting Lansing Town parks?

Town of Lansing Parks, Recreation and Trails Community Survey

Answered: 395 Skipped: 50



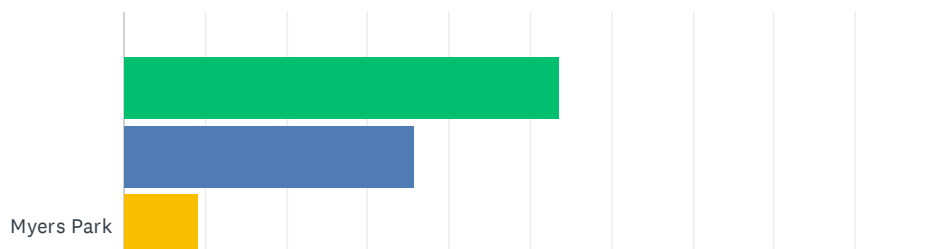
Town of Lansing Parks, Recreation and Trails Community Survey



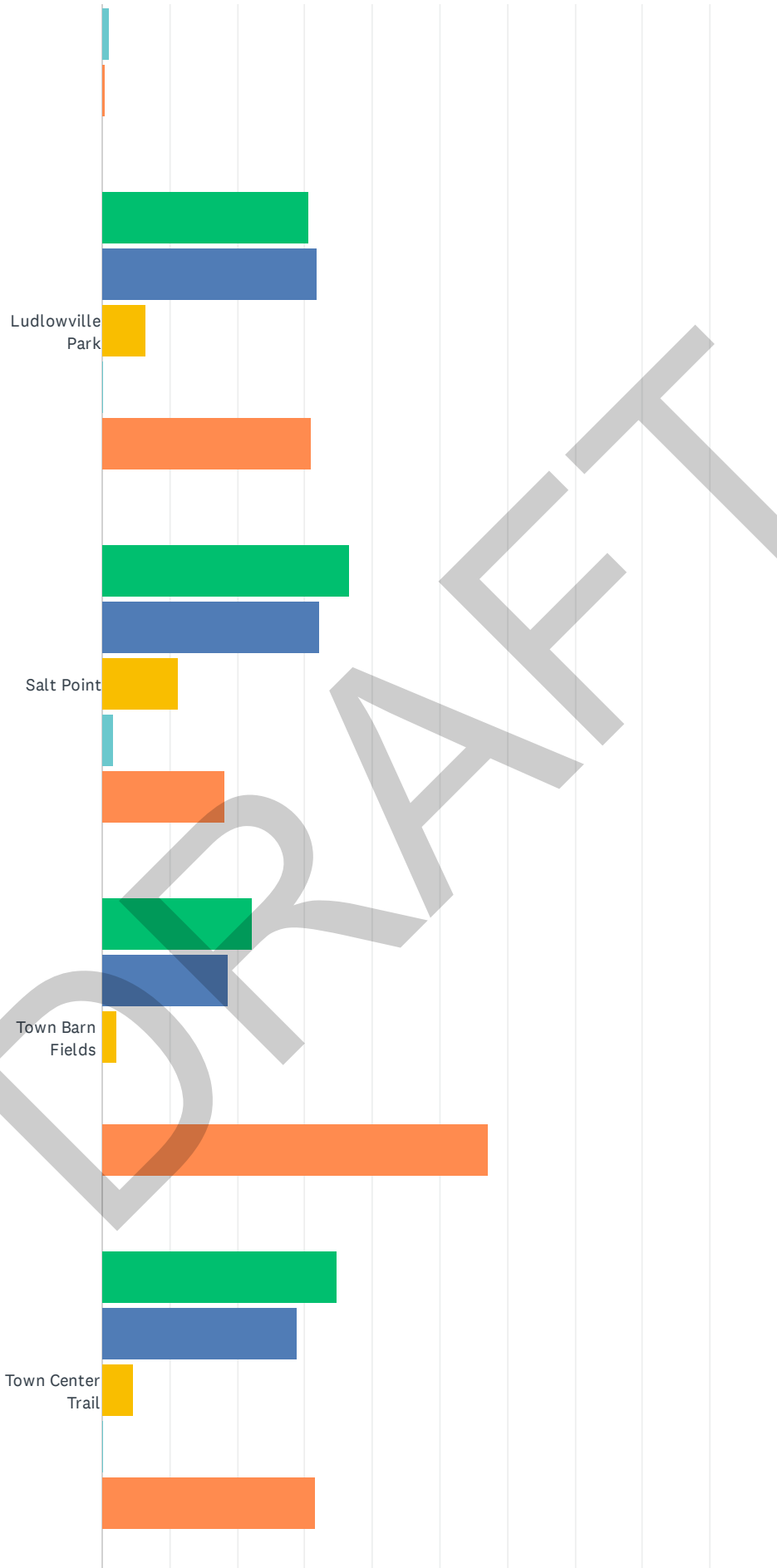
	VERY SAFE	SOMEWHAT SAFE	SOMEWHAT UNSAFE	VERY UNSAFE	NO OPINION	TOTAL
Myers Park	83.67% 328	15.05% 59	0.51% 2	0.26% 1	0.51% 2	392
Ludlowville Park	45.96% 165	25.63% 92	1.67% 6	0.28% 1	26.46% 95	359
Salt Point	54.86% 209	23.10% 88	5.51% 21	0.79% 3	15.75% 60	381
Town Barn Fields	34.81% 118	10.32% 35	1.18% 4	0.29% 1	53.39% 181	339
Town Center Trail	41.43% 145	24.00% 84	5.43% 19	1.71% 6	27.43% 96	350
Town Ball Fields	53.94% 185	8.45% 29	1.46% 5	0.29% 1	35.86% 123	343

Q16 How would you rate the cleanliness of Lansing Town parks grounds, facilities and fields?

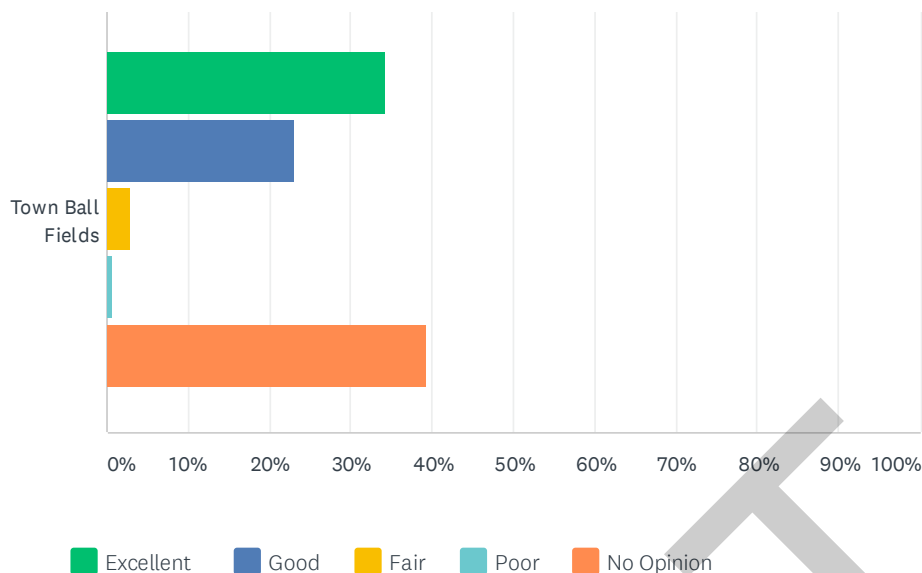
Answered: 393 Skipped: 52



Town of Lansing Parks, Recreation and Trails Community Survey



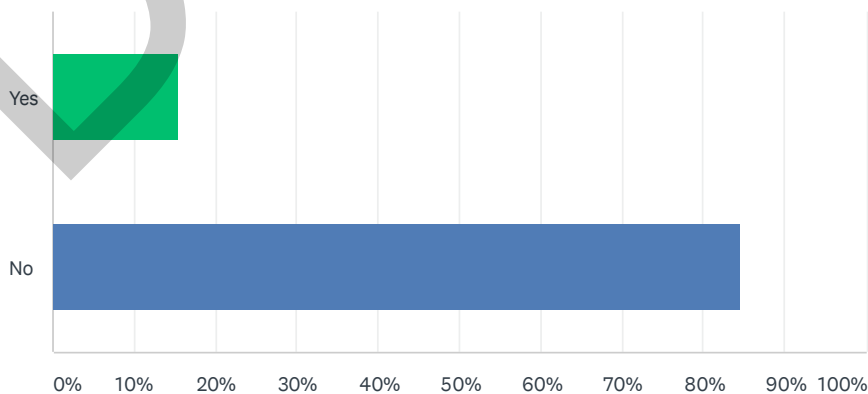
Town of Lansing Parks, Recreation and Trails Community Survey



	EXCELLENT	GOOD	FAIR	POOR	NO OPINION	TOTAL
Myers Park	53.57% 210	35.71% 140	9.18% 36	1.02% 4	0.51% 2	392
Ludlowville Park	30.64% 110	31.75% 114	6.41% 23	0.28% 1	30.92% 111	359
Salt Point	36.68% 139	32.19% 122	11.35% 43	1.58% 6	18.21% 69	379
Town Barn Fields	22.19% 75	18.64% 63	2.07% 7	0.00% 0	57.10% 193	338
Town Center Trail	34.67% 121	28.94% 101	4.58% 16	0.29% 1	31.52% 110	349
Town Ball Fields	34.22% 116	23.01% 78	2.95% 10	0.59% 2	39.23% 133	339

Q17 Have you encountered any barriers to accessing any Lansing Town park facilities and/or programs?

Answered: 383 Skipped: 62



Town of Lansing Parks, Recreation and Trails Community Survey

ANSWER CHOICES	RESPONSES	
Yes	15.40%	59
No	84.60%	324
TOTAL		383

DRAFT

Town of Lansing Parks, Recreation and Trails Community Survey

#	IF YES, PLEASE DESCRIBE	DATE
1	My family feels unsafe visiting the town ball parks, there are several times we have left, especially down in the back end due to loitering of suspicious individuals	12/9/2020 6:35 AM
2	When it is rainy or has rained, the trail is pretty bad to walk through.	12/1/2020 2:00 PM
3	Had emergency situation at Salt point. Need emergency blue light access points. Cell phone access is is poor or not available. Person was down in a non visible area. Response time hampered by above. Also guard gate In place. Had to manually carry person to exit.	11/29/2020 1:19 PM
4	Summer camps do not include supports for children with disabilities. Same with rec sports. It would be great to incorporate some way to train teens who need or want to work as well as give them opportunities to be around and include the disabled in our community.	11/21/2020 8:02 AM
5	Sometimes, lack of snow removal at Myers. I use this park year-round for safe off-road walking. I understand there are greater needs of Town resources when there is a lot of snow.	11/19/2020 8:45 AM
6	The access gap in the concrete barriers at Salt Point is too small to get my hand-wheeled cart for duck decoys, etc. through.	11/17/2020 6:11 PM
7	I don't have difficulty walking	11/17/2020 3:09 PM
8	This summer Myers was too crowded -- due to Covid -- for me to feel safe except for a odd hours	11/17/2020 2:00 PM
9	All the ridiculous barriers at salt point	11/17/2020 1:20 PM
10	hunting	11/17/2020 11:09 AM
11	I would like to be able to walk safely to these areas. Have you tried to walk to the Lansing Center Trail safely? We should have ways to walk between neighborhoods that do not require walking next to 18 wheelers!	11/17/2020 9:17 AM
12	Unplowed parking lot	11/17/2020 7:12 AM
13	hunting closure	11/13/2020 2:38 PM
14	Concerned about hunting at Salt Point. Safe to walk?	11/10/2020 5:36 AM
15	Unleashed dogs	11/9/2020 5:57 PM
16	Having to check in at Myers in the summer just to check the spit for birds makes me go there less often than I might otherwise. I feel like I shouldn't be there, even though they are always very nice and wave me through.	11/9/2020 5:02 PM
17	Just during hunting season at Salt Point.	11/9/2020 2:50 PM
18	Deer hunting at Salt Point during winter months. Overcrowding and disruption to birds and wildlife at Myers Point, especially by walkers and dog walkers disturbing birds on the spit.	11/9/2020 12:10 PM
19	I think there could be better signage or promotion of where the parks are located in Lansing. We sort of stumbled upon them or learned about them through word of mouth when we first moved to Lansing over 10 years ago.	10/20/2020 11:04 PM
20	difficult to safely access most parks by walking or biking. no pedestrian paths or bike trails to connect residential with parks. safe travel to parks generally requires a car.	10/19/2020 12:02 PM
21	The water drainage at the Lansing trails.	10/17/2020 7:37 AM
22	Sometimes dogs not leashed in salt point.	10/16/2020 8:58 AM
23	Access to parks generally only by vehicle along busy roads. Very limited bike access and almost no trails or paths open to bikes. Salt point boat access gets overcrowded.	10/14/2020 3:06 PM
24	Congested traffic	10/14/2020 2:04 PM
25	Often overcrowded this summer at Salt Point and sometimes at Myer's park	10/11/2020 11:39 PM
26	Obnoxious people ordering people about saying they were in charge and this or that person violated this or that rule	10/10/2020 7:56 AM
27	Dogs off leash at Salt Point! It's rampant.	10/9/2020 10:46 PM
28	No/dirty bathrooms	10/9/2020 3:19 PM
29	Salt point is closed from October to December which is not helpful for the many walkers that use it. Not many people hunt there so I think it should be open to the plentiful walkers instead	10/9/2020 10:05 AM

Town of Lansing Parks, Recreation and Trails Community Survey

	of the hunters.	
30	We live near Salt Point and go there (hiking, walking, running, biking) every day. The fact that it is closed due to hunting from Oct 2 - December 22 is a huge inconvenience and loss for our family. It does not feel safe to be there since hunting is allowed.	10/8/2020 10:15 AM
31	Allowing hunting at Salt Point makes it dangerous to walk on trails or be near Salt Point during hunting season. I even avoid Myers during hunting season for this reason.	10/7/2020 5:18 PM
32	The town trails have been disrupted by construction.	10/7/2020 3:15 PM
33	The only barrier is that in the summer Salt Point is overrun with non-residents who don't want to pay to access Myers Park. It's difficult to find space to launch watercraft and the trails and parking areas are very crowded.	10/7/2020 9:11 AM
34	Camping is really hard to book, and people are allowed to use the sites for far too long. I'd like to see a window each spring dedicated for Lansing Town residents/taxpayers to get priority booking. We do not have enough campsites to allow for full season use, so please consider a max of 2 weeks each season by a single user.	10/7/2020 8:44 AM
35	boat launch at Salt Point frequently blocked by inebriated revelers on weekends; portion of Lansing Town Trail closed due to hunting...how can anyone hunt in such a small area that is closed off?	10/7/2020 7:17 AM
36	Myers park too crowded. Lansing fields- basketball court next to playground and people playing obscene music- had to take kids home	10/6/2020 9:17 PM
37	Lansing center trail closures for hunting season.	10/6/2020 9:05 PM
38	Hunting season!!!!	10/6/2020 6:13 PM
39	most areas are not wheelchair suitable, ludlowville is not, the new pier at meyers is not (yet), the drive way at meyers has summer bumps ect - many of the gravel roads should be converted to provide wheelchair access, some simple changes would help a lot IMO - focus on Meyers Park for now.	10/6/2020 5:12 PM
40	Lack of wheelchair access	10/6/2020 5:02 PM
41	Salt point needs port a potties. There should be year-round port a potties in all parks.	10/6/2020 3:53 PM
42	Lansing Center Trail gets super muddy and prohibits use for my family for much of the year (also lots of dog poo).	10/6/2020 3:46 PM
43	Construction	10/6/2020 3:26 PM
44	Salt point is closed during hunting season	10/6/2020 3:19 PM
45	Weekend crowds/large alcohol consumption at Myers in the summer; large groups @ Salt Point summers. Lots and lots of garbage is left behind by many of those users.	10/6/2020 2:58 PM
46	Last winter there were times we couldn't access the park to walk.	10/6/2020 2:32 PM
47	Timing of programs offered	10/6/2020 2:28 PM
48	Nearly all facilities require access via route 34...which is not safe for biking or walking, especially for families. We live very close to most of the town parks but almost always have to drive a vehicle to get there safely. Would love to see more interconnected trails and paths to access the parks and facilities.	10/6/2020 2:04 PM
49	On occasion, there are people present who are visibly intoxicated. I've also encountered unattended children --under 10 at the playgrounds. I leave when they are unruly; I watch carefully when they mind their own business.	10/6/2020 2:02 PM
50	Portion of nature trails blocked off for months during hunting season. Not sure why individual farmers/hunters get the right to close off public property to town citizens, particularly during an extended time of year when options for outdoor exercise are severely limited, and when farmers already own land where they can hunt. Also not comfortable with no buffer zone between hunters and park trails because of this.	10/6/2020 2:01 PM
51	Ludlowville Park is too busy now	10/6/2020 2:00 PM
52	Public transportation would make it easier.	10/6/2020 1:57 PM
53	Feeling unsafe when I am by myself.	10/6/2020 1:55 PM
54	Have found drug paraphernalia on the ball fields lately.	10/6/2020 1:54 PM

Town of Lansing Parks, Recreation and Trails Community Survey

55	Our dog was attacked by another dog that was off-leash at the town center trails. Signage might help prevent this.	10/6/2020 1:52 PM
56	Myers park playground is difficult to take all 3 of my kids because of the dangerous double entrance (parking lot or marina) and not being able to see both entrances from the same spot	10/6/2020 9:51 AM
57	Hunting in both Center Trail and Salt Point	10/6/2020 9:05 AM
58	The Lansing Town park would be best to continue to build its softball and baseball program.	10/5/2020 8:28 PM
59	Need more parking at salt point	10/5/2020 1:46 PM
60	Difficult to walk at Myers and Salt point in winter when main roadways are icy. I understand salt point trails not being cleared but feel roads should be cleared and salted.	10/5/2020 11:30 AM
61	Closer of portions of Lansing Center trail for hunting season	10/5/2020 10:53 AM
62	They are overcrowded by people who are not from Lansing.	10/4/2020 5:23 PM
63	Salt point boat launch was often overrun with people setting their chairs up so that you either couldn't access the boat launch or the people had to move. Poor attitudes by those people when asked to make room	10/4/2020 4:57 PM
64	need more transient dockage, so people can boat to events and concerts and tie up their boat to enjoy the event.	10/4/2020 11:16 AM
65	Speed Bumps	10/3/2020 12:46 PM
66	Fees at entrance	10/2/2020 9:51 PM
67	A couple of times the gate to Salt Point has been closed but we go pretty early so that is to be expected. We walk from Myers to Salt Point so we just go under the gate. :)	10/2/2020 4:57 PM

Q18 What Lansing recreational programs have you participated in? Enter answer in the space below.

Answered: 257 Skipped: 188

DRAFT

Town of Lansing Parks, Recreation and Trails Community Survey

#	RESPONSES	DATE
1	soccer, baseball, basketball, various other kids stuff, concerts	12/15/2020 8:17 PM
2	none	12/15/2020 11:07 AM
3	Camps, afterschool activities	12/15/2020 9:32 AM
4	Music in the Park, rental of kayak spots	12/15/2020 9:20 AM
5	Boating, swimming, walking, baseball	12/10/2020 9:50 AM
6	T-ball Trunk or treat cross country rec program for youth	12/10/2020 3:33 AM
7	Soccer, Cheerleading Summer camp camping	12/9/2020 6:37 AM
8	Day camp, soccer, wrestling, ski club, LBP	12/8/2020 2:28 PM
9	Soccer	12/8/2020 12:56 PM
10	Summer camp, trunk or Treat, indoor soccer	12/8/2020 9:54 AM
11	Youth programs	12/8/2020 9:34 AM
12	Youth Tee Ball, Youth Soccer	12/8/2020 9:30 AM
13	Summer Camps for my son.	12/8/2020 9:12 AM
14	When kids were younger they did T-ball, Football, Wrestling, Baseball	12/5/2020 7:00 PM
15	none	12/4/2020 4:53 PM
16	Volleyball	12/3/2020 11:02 AM
17	I was on the trails committee some years back. I think developing a network of hiking trails is an important opportunity for the town.	12/3/2020 10:26 AM
18	Kids participated in soccer and summer day camp as well as other programs over the years including ballet.	12/2/2020 6:02 PM
19	none	12/2/2020 2:32 PM
20	N/A	12/2/2020 12:22 PM
21	Art in Nature Camp, Cross Country,	12/1/2020 6:54 PM
22	Youth soccer and baseball, trunk or treat, others I can't think of!	12/1/2020 2:44 PM
23	Children in various sports,paddle board/kayaking, walking, events at Myers and town Hall, swimming is not interesting in 2020 was very dirty, at shore line. Used pavilions and tables. Walked daily. Ludlow Voll occasionally . No need at this tim for ball parks. Would use other options more if live near to trails. Need porta potties access by fields and trails	11/29/2020 1:26 PM
24	none	11/28/2020 3:29 PM
25	kids soccer, skiing,	11/25/2020 7:38 PM
26	Ski club when kids were in school	11/24/2020 1:38 PM
27	ski club, camps, learn to sail	11/24/2020 1:30 PM
28	Jump Around Inflatables Indoor soccer kids	11/24/2020 10:50 AM
29	Children's soccer	11/24/2020 10:09 AM
30	youth soccer	11/24/2020 10:07 AM
31	Softball Soccer Summer Camps Basketball	11/24/2020 9:12 AM
32	skiing	11/21/2020 8:35 AM
33	baseball/softball, basketball, soccer, wrestling, many summer camps, fishing derby, LYS programs, boating	11/21/2020 8:07 AM
34	None, we have no children and public swimming at the school pool doesn't work for me.	11/19/2020 8:46 AM
35	Indoor kids soccer	11/19/2020 5:15 AM
36	Boat Dry Dock & Dock	11/18/2020 10:29 AM

Town of Lansing Parks, Recreation and Trails Community Survey

37	Baseball, soccer, swimming	11/17/2020 7:58 PM
38	sailing lessons, long ago children's sports	11/17/2020 3:11 PM
39	A decade or more ago I participated in a yoga class	11/17/2020 2:03 PM
40	I did Tai Chi once or twice but felt like an outsider;	11/17/2020 2:01 PM
41	Boy Scouts	11/17/2020 1:48 PM
42	soccer	11/17/2020 1:43 PM
43	Reading, soccer, t-ball, swimming,	11/17/2020 1:23 PM
44	n/a - anticipate more as my son gets older	11/17/2020 12:41 PM
45	Tball and soccer for the kids, adult softball.	11/17/2020 11:19 AM
46	summer camps	11/17/2020 10:09 AM
47	Yoga	11/17/2020 9:35 AM
48	outdoor/indoor soccer; softball; ski club (upcoming); Myers Park camp; baking/cookie camp; cheerleading; basketball	11/17/2020 9:30 AM
49	The YMCA, walking wherever I can, mostly must use trails in Village since the others require a longer drive.	11/17/2020 9:23 AM
50	Indoor toddler soccer, Myers park concert series, drive thru carnival food	11/17/2020 8:28 AM
51	None	11/17/2020 8:08 AM
52	N/a	11/17/2020 8:03 AM
53	Youth	11/17/2020 7:13 AM
54	My children participated in numerous sports programs and the day camp at Myers Park. I have attended concerts at Myers, pre-pandemic.	11/16/2020 12:41 PM
55	If you count voluntary clean-up days in the Spring and Fall at Salt Point, I try to participate in that	11/16/2020 11:59 AM
56	none	11/11/2020 1:02 PM
57	None.	11/10/2020 11:17 AM
58	none	11/10/2020 9:59 AM
59	None personally, but my kids have played Rec soccer over the years	11/10/2020 9:57 AM
60	none	11/10/2020 8:00 AM
61	None	11/10/2020 5:36 AM
62	Paddle board	11/9/2020 10:22 PM
63	Notone	11/9/2020 8:09 PM
64	none	11/9/2020 5:58 PM
65	None	11/9/2020 5:56 PM
66	None	11/9/2020 4:25 PM
67	None lately, my daughter did extensively when younger	11/9/2020 3:10 PM
68	None	11/9/2020 2:51 PM
69	Concerts at the park, food trucks at the park	11/9/2020 2:23 PM
70	none	11/9/2020 1:58 PM
71	soccer, birding field trips	11/9/2020 12:51 PM
72	None. I'm a birder/walker.	11/9/2020 12:42 PM
73	Lansing Softball program	11/9/2020 12:40 PM
74	none	11/9/2020 12:17 PM
75	Friends of Salt Point Cleanup Day Monarch butterfly and Osprey educational program A few of	11/9/2020 10:46 AM

Town of Lansing Parks, Recreation and Trails Community Survey

the naturalist scientific lectures The odd concert in Myer's Park Fireworks show

76	NA	11/9/2020 6:19 AM
77	Children's summer programs	11/1/2020 11:09 AM
78	Soccer and T-ball for our kids	10/20/2020 11:07 PM
79	soccer; baseball; Meyers Park summer camps	10/19/2020 12:04 PM
80	Deb Basenkos exercise classes Strength training and Yoga Chi	10/19/2020 11:26 AM
81	Walking my dog(s) at Myers	10/19/2020 11:06 AM
82	Soccer, baseball, summer camp, gymnastics, bowling	10/18/2020 11:06 PM
83	Hiking	10/17/2020 10:22 AM
84	Exercise programs	10/17/2020 7:38 AM
85	Summer camps, rock climbing, gymnastics, soccer, ski club	10/16/2020 9:14 PM
86	Softball	10/16/2020 5:23 PM
87	day camp, swimming, tennis	10/16/2020 3:12 PM
88	Salt Point Programs Music in Myers different fairs in Myers	10/16/2020 9:01 AM
89	None recently	10/16/2020 7:31 AM
90	Summer camps, ski club	10/15/2020 10:07 PM
91	Sports	10/15/2020 8:14 PM
92	Baseball, bowling	10/15/2020 4:03 PM
93	Skiing	10/14/2020 9:14 PM
94	None but when my daughter was a student in Lansing a lot of programs	10/14/2020 6:27 PM
95	soccer, basketball, summer camps	10/14/2020 3:08 PM
96	None	10/14/2020 2:04 PM
97	soccer,softball,baseball,basketball,camps	10/14/2020 12:26 PM
98	Music/concerts in the park, fair food drive thru, chicken bbq	10/12/2020 9:11 PM
99	Mostly kids programs, but also music in the park & fireworks.	10/12/2020 8:46 AM
100	Sports - soccer indoor & outdoor, baseball/softball, bowling; Camps- soccer, Myer's Park day camp, Orchestra, Hogwarts; Fireworks	10/11/2020 11:43 PM
101	None	10/11/2020 6:10 AM
102	How long is this survey. I dislike when it takes so long to answer it actually is a chore. And, who in their right mind asks a survey participant to rate a field of 10 when many cannot see the whole field on a screen and several group items do not apply? If this goes past 20 I am done.	10/10/2020 7:59 AM
103	Youth programs, ie ski, art class,	10/10/2020 7:41 AM
104	None; too old	10/9/2020 10:46 PM
105	None	10/9/2020 9:54 PM
106	Many she my children were young - swimming, gymnastics, golf, day camp, baseball, softball, soccer.	10/9/2020 8:41 PM
107	Baseball, soccer	10/9/2020 7:45 PM
108	None	10/9/2020 7:21 PM
109	Softball, baseball, soccer	10/9/2020 4:53 PM
110	My kids participate in rec sports and summer camps	10/9/2020 3:53 PM
111	Kids in soccer and baseball. Music in the park.	10/9/2020 3:20 PM
112	Exercise classes	10/9/2020 2:08 PM
113	Myself, none but my children have done soccer, art camp, Spanish camp, day camp, cooking	10/8/2020 11:17 PM

Town of Lansing Parks, Recreation and Trails Community Survey

	camp, swimming lessons, gymnastics camp archery camp, orchestra camp	
114	Soccer, gymnastics, day camps, swimming	10/8/2020 3:40 PM
115	None	10/8/2020 2:16 PM
116	Swimming, soccer, baseball, softball, football, summer drama sessions (a long time ago).	10/8/2020 2:04 PM
117	None	10/8/2020 10:48 AM
118	Soccer summer camps yoga kayaking paddleboarding basketball camp	10/8/2020 10:17 AM
119	My children participated in baseball and softball. I participated in women's softball.	10/8/2020 8:41 AM
120	Camps, Rec soccer, adult aerobics, music in the park, fireworks,	10/8/2020 8:12 AM
121	Summer	10/8/2020 1:26 AM
122	Softball, basketball and soccer	10/7/2020 9:14 PM
123	Various summer camps for kids, concerts in the park, 5K races	10/7/2020 6:37 PM
124	Soccer, softball, Myers summer camp, paddle n more camps, ski club	10/7/2020 6:23 PM
125	Soccer, baseball, softball, camps, indoor swimming.	10/7/2020 5:21 PM
126	Youth soccer and baseball years ago.	10/7/2020 3:58 PM
127	Soccer T-ball Gymnastics summer camps	10/7/2020 3:16 PM
128	soccer	10/7/2020 12:53 PM
129	Soccer Softball Sailing and paddle board camp Art camps	10/7/2020 12:44 PM
130	soccer, softball, summer camps	10/7/2020 10:08 AM
131	LSP, Swim lessons, Gymnastics, Soccer	10/7/2020 9:55 AM
132	Rec sports for kids	10/7/2020 9:38 AM
133	Youth programming	10/7/2020 9:11 AM
134	soccer, baseball	10/7/2020 8:25 AM
135	Baseball, softball, soccer, archery, tennis, cross country	10/7/2020 8:12 AM
136	soccer	10/7/2020 7:47 AM
137	summer camp at Myers; various sports activities	10/7/2020 7:17 AM
138	soccer, baseball, bbq, scouting	10/7/2020 6:31 AM
139	Soccer Swim lessons T ball	10/7/2020 6:21 AM
140	Camps, concerts, sports	10/6/2020 10:46 PM
141	Myers park day camp, Lansing youth services programs for middle schoolers, soccer, horse back riding, ice skating	10/6/2020 9:57 PM
142	kids in camps	10/6/2020 9:17 PM
143	youth soccer, adult volleyball	10/6/2020 9:15 PM
144	Summer day camps	10/6/2020 9:13 PM
145	Adult volleyball, youth soccer, youth baseball & softball	10/6/2020 9:02 PM
146	Softball soccer	10/6/2020 8:14 PM
147	Child participated in archery camps and library activities	10/6/2020 8:06 PM
148	Soccer, Basketball, Baseball, summer camps	10/6/2020 8:04 PM
149	Music in the Park, Fireworks, Lions Club 4th of July Celebration	10/6/2020 7:28 PM
150	Baseball soccer	10/6/2020 6:29 PM
151	Art Soccer Archery Soccer Skating Karate Jump around Swimming Nature exploration Tennis	10/6/2020 6:21 PM
152	Yoga in Myers Park Camps with Travis Judd	10/6/2020 6:14 PM

Town of Lansing Parks, Recreation and Trails Community Survey

153	Softball, soccer	10/6/2020 6:12 PM
154	Many, when our kids were in school.	10/6/2020 5:55 PM
155	Sports	10/6/2020 5:52 PM
156	Camps and 5k	10/6/2020 5:44 PM
157	sking	10/6/2020 5:38 PM
158	I thought I already answered this questions? Camps and summer events.	10/6/2020 5:32 PM
159	none	10/6/2020 5:13 PM
160	In the past- myers park day camp and wind and waves	10/6/2020 4:45 PM
161	Youth - Baseball, Soccer, Basketball	10/6/2020 4:31 PM
162	Youth programs (LBP, LSP, soccer, ski club)	10/6/2020 4:29 PM
163	Soccer, Softball, Cheerleading, Basketball	10/6/2020 4:28 PM
164	open swim, step arobics, would do more but can only do in evenings.	10/6/2020 4:22 PM
165	Soccer	10/6/2020 4:14 PM
166	yoga	10/6/2020 4:11 PM
167	youth sports (soccer, baseball, football, basketball) summer day camps	10/6/2020 3:59 PM
168	Many	10/6/2020 3:54 PM
169	Kid sports. Summer camps.	10/6/2020 3:54 PM
170	Soccer Baseball Football Basketball Ski club Ice skating	10/6/2020 3:53 PM
171	Baseball and swimming at high school (for young children pre COVID)	10/6/2020 3:46 PM
172	All sports programs Summer camps Youth programming	10/6/2020 3:31 PM
173	Small summer camps, nature camps, fun camps,	10/6/2020 3:28 PM
174	Summer camp	10/6/2020 3:19 PM
175	None	10/6/2020 3:17 PM
176	Summer camp	10/6/2020 3:16 PM
177	Kids Sports and Camps	10/6/2020 3:13 PM
178	Any kid camp - soccer, Harry Potter, etc	10/6/2020 3:09 PM
179	soccer and ski club	10/6/2020 3:07 PM
180	soccer	10/6/2020 3:06 PM
181	Hogwarts Camp, Soccer	10/6/2020 3:03 PM
182	Soccer, basketball and baseball for many years.	10/6/2020 2:58 PM
183	Sports cgms for school age children (in the past); Summer day camps (in the past).	10/6/2020 2:58 PM
184	Camp and soccer when our girls were younger. None in the past 5 years.	10/6/2020 2:57 PM
185	softball, football, baseball, co-ed softball, summer camp, swim lessons, gymnastics, ice skating, trunk-or-treat, jump around inflatables	10/6/2020 2:44 PM
186	LBO, LSP, Myers Day Camp, various other summer camps	10/6/2020 2:40 PM
187	None	10/6/2020 2:35 PM
188	Softball, Baseball, Soccer	10/6/2020 2:33 PM
189	Cub scouts	10/6/2020 2:31 PM
190	youth baseball	10/6/2020 2:30 PM
191	Summer camp programs	10/6/2020 2:30 PM
192	Kids have done cooking camps, softball, soccer, probably some others	10/6/2020 2:29 PM

Town of Lansing Parks, Recreation and Trails Community Survey

193	Soccer and Summer Day Camp	10/6/2020 2:24 PM
194	Summer soccer camp , and the fall soccer	10/6/2020 2:22 PM
195	Camp	10/6/2020 2:21 PM
196	Lighthouse 5K	10/6/2020 2:18 PM
197	Youth Sports Soccer, Basketball, Summer Camps Etc	10/6/2020 2:16 PM
198	Camps.	10/6/2020 2:13 PM
199	baseball, basketball, soccer	10/6/2020 2:12 PM
200	Strength Training, yoga	10/6/2020 2:10 PM
201	youth sports programs/baseball/football etc..	10/6/2020 2:09 PM
202	Kids' soccer and baseball	10/6/2020 2:06 PM
203	Already answered this. Youth sports and summer camps primarily.	10/6/2020 2:06 PM
204	summer camps, Paddle-n-more summer camps, ski program, ice skating program.	10/6/2020 2:06 PM
205	Lansing Rec child programs in the past - soccer, baseball, football. Both children participated in Myers Park day camp	10/6/2020 2:05 PM
206	Youth Soccer	10/6/2020 2:05 PM
207	Softball baseball basketball football soccer	10/6/2020 2:05 PM
208	Soccer, softball, summer camp,	10/6/2020 2:04 PM
209	soccer, softball	10/6/2020 2:04 PM
210	Club Soccer, Lansing Rec Soccer, Summer Camps,	10/6/2020 2:03 PM
211	Soccer, baseball, summer camps	10/6/2020 2:03 PM
212	4th of July fireworks show, we took a school bus to the park and it was great.	10/6/2020 2:02 PM
213	Child: Youth Soccer, Tee Ball, Wrestling, Summer Camp, Acting, Music Self: Kayak Racks	10/6/2020 2:02 PM
214	Music in the Parks	10/6/2020 2:01 PM
215	Summer camp	10/6/2020 1:59 PM
216	Soccer baseball softball	10/6/2020 1:59 PM
217	Soccer baseball basketball	10/6/2020 1:59 PM
218	Rented SUPs in Myers, launched kayaks there, used picnic facilities. Have not participated in any of the camps or rec programs.	10/6/2020 1:58 PM
219	Rec soccer, basketball	10/6/2020 1:58 PM
220	Baseball, basketball, football, cheerleading, soccer, day camp, spanish camp	10/6/2020 1:58 PM
221	RV camping at Myers Park Music in the Parks Youth sports	10/6/2020 1:57 PM
222	MANY. Softball, Bowling, Ski Club, Soccer, Basketball, Jump Around	10/6/2020 1:56 PM
223	children's rec programs (soccer, ski club); occasional summer offerings	10/6/2020 1:56 PM
224	softball, soccer, camps	10/6/2020 1:55 PM
225	Football, soccer, baseball, softball, basketball	10/6/2020 1:55 PM
226	Soccer, summer camps	10/6/2020 1:54 PM
227	Baseball, Basketball, Cross Country	10/6/2020 1:52 PM
228	kids soccer, basketball, football, softball, t-ball, myers park summer camp	10/6/2020 12:20 PM
229	Rec soccer, soccer camp, rec softball,	10/6/2020 11:30 AM
230	Many- soccer, baseball, swimming, summer camps, etc	10/6/2020 10:46 AM
231	Baseball soccer	10/6/2020 10:26 AM
232	Soccer, boat slip, baseball, cooking camp, flag football, tennis, art camp	10/6/2020 9:56 AM

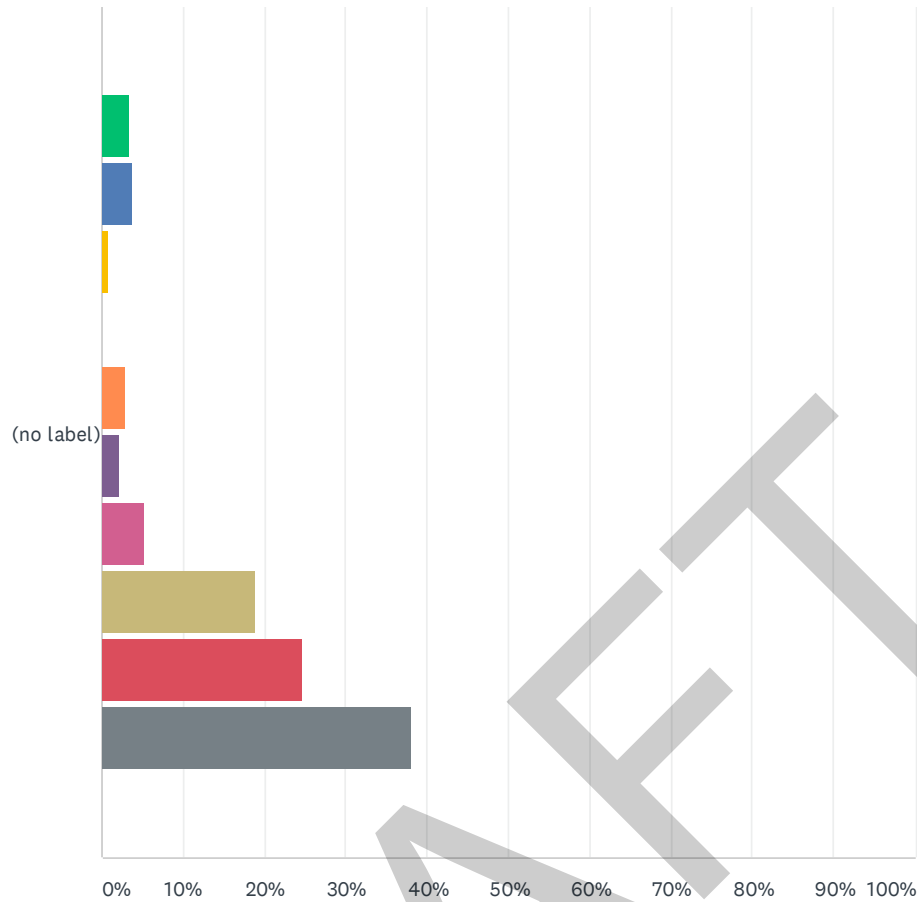
Town of Lansing Parks, Recreation and Trails Community Survey

233	kids - tball, soccer	10/6/2020 9:51 AM
234	Summer camps; baseball and soccer programs	10/6/2020 8:59 AM
235	▯ softball and baseball	10/5/2020 8:32 PM
236	I don't think any, yet. We were hoping our son could do tball this year but then covid happened.	10/5/2020 1:52 PM
237	Kids programs like gymnastics	10/5/2020 1:47 PM
238	Soccer, swimming, camping,	10/5/2020 12:22 PM
239	My children have participated in variety of programs when younger	10/5/2020 11:32 AM
240	Rec department camp at Myers park	10/5/2020 11:27 AM
241	None	10/5/2020 11:22 AM
242	Softball, soccer	10/5/2020 11:18 AM
243	Soccer, Baseball, multiple camps	10/5/2020 11:18 AM
244	volleyball	10/5/2020 10:53 AM
245	no formal programs in many years	10/5/2020 9:40 AM
246	Softball	10/4/2020 6:51 PM
247	My kids have participated in rec soccer	10/4/2020 6:20 PM
248	Soccer, baseball, softball, skiing, gymnastics, horseback riding, tennis, photography	10/4/2020 5:25 PM
249	Summer camps, kids sports	10/4/2020 4:57 PM
250	Birding	10/4/2020 3:08 PM
251	Soccer, Paddle N More programs	10/4/2020 11:17 AM
252	A while ago...Softball and baseball fields	10/3/2020 6:26 PM
253	Summer reading program,	10/3/2020 4:07 PM
254	Boating	10/2/2020 7:37 PM
255	LBP, LSP	10/2/2020 7:08 PM
256	My son participated in youth programs, but I have not.	10/2/2020 6:30 PM
257	Summer camps	10/2/2020 5:43 PM

Q19 How would you rate your experience with the programs? Please rate with one (1) being a poor experience and ten (10) being an excellent experience.

Answered: 234 Skipped: 211

Town of Lansing Parks, Recreation and Trails Community Survey



1 2 3 4 5 6 7 8 9 10

	1	2	3	4	5	6	7	8	9	10	TOTAL	WEIGHTED AVERAGE
(no label)	3.42%	3.85%	0.85%	0.00%	2.99%	2.14%	5.13%	18.80%	24.79%	38.03%	234	0.00
	8	9	2	0	7	5	12	44	58	89		

Q20 Please note any ideas for improvements to Lansing recreational programs.

Answered: 99 Skipped: 346

Town of Lansing Parks, Recreation and Trails Community Survey

#	RESPONSES	DATE
1	More variety, better supervision	12/15/2020 9:32 AM
2	The camping registration for spots/dates available is not user friendly. I also camped and needed someone while I was camping, called the number and emailed an individual about a concern and no one responded to either, not even days later	12/9/2020 6:37 AM
3	I haven't gone places because of virus. I answered survey because I thought it was going to be about the little tiny parks in the Village of Lansing,	12/4/2020 4:53 PM
4	I think Lansing is doing a good job on their recreational programs, and encourage even greater efforts in areas that are of community interest. I'd personally like to see a steady attention to building a trail network.	12/3/2020 10:26 AM
5	Na	12/1/2020 6:54 PM
6	Security call boxes salt point, Myers, trails, ball fields Not everyone has a cell phone and cannot call for emergencies	11/29/2020 1:26 PM
7	I wish there were more programs available for early teens (7-9th graders).	11/24/2020 1:30 PM
8	I would like to see more creative programs for children of all ages (i.e. 3-18 years old). I believe the theatre arts aren't represented enough (plays/acts for children. Additionally, I think there could be creative cooking and/or baking classes along with real-world activities/classes for children.	11/24/2020 10:09 AM
9	Overall, it's been a good experience. The last time my daughter participated in softball, it was a bit of disaster because there were 20 girls on a team.	11/24/2020 9:12 AM
10	Some sort of training/guidance for rec coaches especially. This is a volunteer role but many volunteers have no clue how to work with children and that this is not professional sports. Guidance or basic training might encourage more parents to volunteer while also maybe toning down the overzealous.	11/21/2020 8:07 AM
11	Increase the number of town trails, investigate abandonment of rail line for possible rail trail, improve drainage on town trail across from town hall.	11/17/2020 3:11 PM
12	I would really like to see more walking trails, especially longer ones, in Lansing. If the Bell Station property is ever sold to NYS that would be awesome.	11/17/2020 2:03 PM
13	We should do everything to keep the Town Trail in good shape; It would be nice to have tennis courts, but not as important as the Town Trail	11/17/2020 2:01 PM
14	More sports and activities for babies, toddlers, preschool	11/17/2020 1:23 PM
15	keep Salt Point open for walking and not hunting	11/17/2020 11:10 AM
16	NA	11/17/2020 10:09 AM
17	Scheduling in evening hours so working people can participate	11/17/2020 9:35 AM
18	We are sooo far behind in providing connected walkways! Walking is the easiest way for all ages to get out, walk, bike, skate, run etc! no program needed, just friends and walkways!	11/17/2020 9:23 AM
19	Offer more adult programs	11/17/2020 7:13 AM
20	The improvements (trails, plantings etc.) at Salt Point have made that a very special place, although it gets a bit crowded on pleasant summer days. Still, it is a special resource if like to get out and enjoy nature along the lake. Keep it natural!	11/16/2020 11:59 AM
21	More attention to physical fitness for older adults, walking groups, pickleball courts, etc	11/9/2020 10:22 PM
22	None	11/9/2020 8:09 PM
23	An easily accessible community birdfeeder	11/9/2020 2:56 PM
24	-	11/9/2020 1:58 PM
25	More birding!!	11/9/2020 12:49 PM
26	None	11/9/2020 12:42 PM
27	you are doing a great job	11/9/2020 11:58 AM
28	I would actually love to see the fireworks display moved away from Salt Point (maybe the ball fields would be ok). In 2020, for the first time, I did not have anxious dogs or Osprey to worry	11/9/2020 10:46 AM

Town of Lansing Parks, Recreation and Trails Community Survey

about, and the road to my house wasn't closed to traffic. In addition to the negative effects of fireworks on wildlife, the noise is very unpleasant to some people, especially dog owners.

29	I have gone to the jonah's falls and wondered way Lansing in not promoting or taking care of these beautiful hiking trails, as it has in the past. Please add Jonah's falls to the parks and recreations. Hundreds of people hike this trail last summer, it needs maintenance and care from the town. Thank you.	10/29/2020 12:07 PM
30	Continue to improve the website for signing up for programs.	10/20/2020 11:07 PM
31	Do not allow hunting in any of the town parks.	10/19/2020 8:54 PM
32	Continue to fund and grow these valuable community programs and parks. More town staff to support programs. Less commercial land development in the town of Lansing.	10/19/2020 12:04 PM
33	?	10/19/2020 11:26 AM
34	I am pleased with what I have seen and encountered so far.	10/19/2020 11:06 AM
35	Make Blackchin Overlook Parking area more clear to what you are parking for	10/16/2020 9:01 AM
36	None it's a great program	10/14/2020 6:27 PM
37	Please continue to support these important community programs.	10/14/2020 3:08 PM
38	Start having them again.	10/12/2020 8:46 AM
39	In some years coaches for rec soccer haven't been good, but mostly our experiences have been positive. Maybe a bit more coach training and supervision.	10/11/2020 11:43 PM
40	Side/trails between parks and facilities	10/11/2020 6:10 AM
41	Smaller more targeted surveys.	10/10/2020 7:59 AM
42	Provide bus service for ski club, more art classes for children. More classes and programs for adults (hardly any adult classes)	10/10/2020 7:41 AM
43	Maybe email blasts or something. I never hear about them. I am in the village of lansing.	10/9/2020 9:54 PM
44	None	10/9/2020 7:45 PM
45	The programs themselves are exceptional and most are well managed. However, the planning and communication skills for some of the sport coaches could be greatly improved. Some things are put together hastily at the last minute, other times we have not been on the email list after repeated requests to get added.	10/9/2020 3:53 PM
46	Continued improvement to the online sign up.	10/8/2020 3:40 PM
47	N/A	10/8/2020 2:16 PM
48	I love all of the programs offered and that they are affordable for families. The parks department and outdoor spaces has made our experience living in Lansing, NY to be outstanding and extremely beneficial in cultivating a love and appreciation of the outdoors in my children.	10/8/2020 10:17 AM
49	The website could be more user friendly. The new sign up system is clunky.	10/7/2020 6:23 PM
50	Coaches could be more inclusive. There is a real cliquish feel and perception that the "sporty" families' kids get preferential treatment.	10/7/2020 5:21 PM
51	The variety is really amazing. Maybe more evening options?	10/7/2020 3:16 PM
52	Overall really fun, but my son was so new to the program, he didn't get much of an intro to soccer before being thrown into a game.	10/7/2020 12:53 PM
53	Try to diversify. I know it's harder because the teaching/adult needs to be found. But soccer, basketball, base/softball are pretty limited. Also nothing for teens.	10/7/2020 12:44 PM
54	Better organization	10/7/2020 9:55 AM
55	Coaching staff is political and not based on others who want to contribute. Coaches using inappropriate language and comments to young players.	10/7/2020 9:38 AM
56	possibly larger swimming are with a floating dock like at Taughannock State Park	10/7/2020 9:08 AM
57	Gym space, more open field space.	10/7/2020 8:12 AM
58	unsure	10/7/2020 7:17 AM

Town of Lansing Parks, Recreation and Trails Community Survey

59	More swim sessions	10/7/2020 6:21 AM
60	A swim club/community pool	10/6/2020 10:46 PM
61	Meyers Park always looks great. We love all the lovely trees - both the giants and the efforts to replant.	10/6/2020 9:15 PM
62	Love the town trails as they are. Please keep them all open access year round. Good selection of summer camps for kids. Thank you for asking for feedback!	10/6/2020 9:13 PM
63	More options for preschool aged kids.	10/6/2020 6:21 PM
64	Bike lanes, wheelchair accessibility, parts with no cars driving through, spray park section, more focus on nature and sustainability	10/6/2020 6:14 PM
65	I'm excited of the possibilities you mention about an of outdoor pool, maybe groomed XX trails in winter? I think you should hire me to help with OUTREACH on these programs. I'm a graphic designer I have experience working with other Rec departments and outreach campaigns. I have lived in Lansing for 7 years and now own a home in North Lansing - I'm here for good. :) I notice that the parks in general are underused. On one hand its great to have the parks all to yourself on days, but on the other hand it is sad. When there are no events or sports, places are empty. Throughout the winter they are empty and there is so much potential to get people out and about and healthy doing outdoor activities! They should be utilized more than they are because they are also immaculate! I'm impressed with your Rec dept and programs over the years. Let me know how I can help. --Scarlet scarlet@dubadesign.com Cell: 845-901-1895	10/6/2020 5:32 PM
66	simple/cheap exercise programs for adults	10/6/2020 5:13 PM
67	Involve Lansing varsity coaches in the specific sports programs. Incorporate the coaching systems and philosophies throughout the recreation groups. Build the program with a consistent message or overall direction that the varsity coaches have input and involvement with.	10/6/2020 4:31 PM
68	more classes in evenings	10/6/2020 4:22 PM
69	Better baseball/softball fields Concessions Improved bathroom facilities Outdoor exercise space Turf field Fitness center	10/6/2020 3:31 PM
70	More nature camps! Kids loved the pollinator camp	10/6/2020 3:28 PM
71	Don't take anything away!	10/6/2020 3:16 PM
72	You guys do a tremendous job already!!	10/6/2020 2:58 PM
73	Coaches/adult leaders set the tone. Almost all experiences were positive.	10/6/2020 2:58 PM
74	None at this time	10/6/2020 2:30 PM
75	N/A	10/6/2020 2:29 PM
76	Really focus n in the moment coaching with the kids	10/6/2020 2:22 PM
77	Mini Golf and Tennis Sound Awesome	10/6/2020 2:16 PM
78	Online signups are great. Maybe more sessions later in the summer. More for kids k-3 grade	10/6/2020 2:13 PM
79	Replace windows with higher quality ones in the Community Center.	10/6/2020 2:10 PM
80	We really appreciate the programs offered. Add more details to the recreation emails, not just an email with a website link.	10/6/2020 2:06 PM
81	Again, please preserve the existing trail system exactly the way it is--no need to fancy it up. It's acreage has been eaten away with development, and gets minimized even more during winter because of what seems like arbitrary claims by individuals to hunt on public land. Please prohibit hunting on Lansing's nature trails.	10/6/2020 2:06 PM
82	Clear signage and enforcement for no smoking, pet clean up, and no alcohol.	10/6/2020 2:03 PM
83	Accessibility to all; preferential treatment of some players (i.e. "coach's kids") undermines the programs and limits opportunities for others. Increase the diversity of leaders and coaches.	10/6/2020 1:59 PM
84	Keep up the great work! Thank you!	10/6/2020 1:58 PM
85	newer uniforms & equipment	10/6/2020 1:55 PM
86	Add more basketball courts.	10/6/2020 1:52 PM
87	As I only have daughters I feel that Lansing does not give the girls programs equal access to	10/6/2020 11:30 AM

Town of Lansing Parks, Recreation and Trails Community Survey

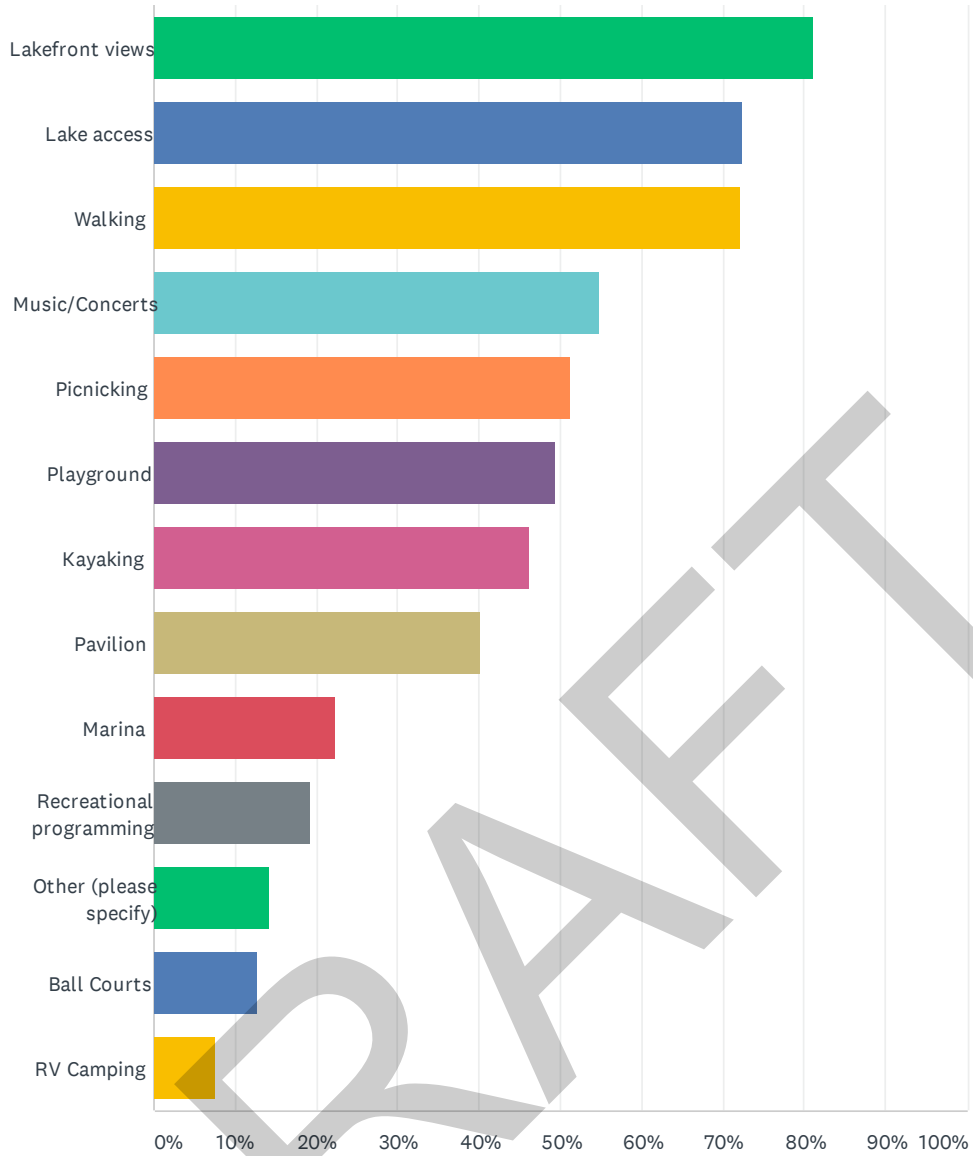
fields. Softball started having Saturday games 2 years later than boys baseball. The rec department rewarded the boys varsity soccer team with equipment and never offered it to the girls who helped run their camps just as much. They have started helping the girls somewhat but still lopsided.

88	More email advertisement so we don't accidentally miss opportunities	10/6/2020 10:46 AM
89	We would love a skate park, a sidewalk or trail from the town fields to the schools, a dog park (maybe at the town trail location), mountain biking trails.	10/6/2020 9:56 AM
90	advertise assistance for students with disabilities to participate	10/6/2020 9:51 AM
91	Summer youth employment coordination with our local businesses/farms etc. it would be great if our highschool teens had access to a website or something that would list job opportunities as well as contact information	10/6/2020 8:59 AM
92	The Lansing Rec program would be wise to build wise to build and support a county wide softball program for Tompkins county to compete with the Elmira Rebels at 14U and up.	10/5/2020 8:32 PM
93	None they are great!	10/5/2020 1:47 PM
94	More swimming lessons	10/5/2020 12:22 PM
95	I would love to see more wellness programs for adults at Myers like Yoga and Tai Chi overlooking the lake	10/5/2020 11:32 AM
96	Keep the Lansing Center Trail - it is such a valuable natural resource for Lansing and improves more and more each year. Do not sell off any more of that land!!!	10/5/2020 9:40 AM
97	more full day programs	10/4/2020 5:25 PM
98	More birding trails	10/4/2020 3:08 PM
99	more bleachers	10/3/2020 6:26 PM

Q21 What attracts you to Myers Park? Select all that apply.

Answered: 370 Skipped: 75

Town of Lansing Parks, Recreation and Trails Community Survey



Town of Lansing Parks, Recreation and Trails Community Survey

ANSWER CHOICES	RESPONSES	
Lakefront views	81.08%	300
Lake access	72.43%	268
Walking	72.16%	267
Music/Concerts	54.86%	203
Picnicking	51.35%	190
Playground	49.46%	183
Kayaking	46.22%	171
Pavilion	40.27%	149
Marina	22.43%	83
Recreational programming	19.19%	71
Other (please specify)	14.32%	53
Ball Courts	12.70%	47
RV Camping	7.57%	28
Total Respondents: 370		

DRAFT

Town of Lansing Parks, Recreation and Trails Community Survey

#	OTHER (PLEASE SPECIFY)	DATE
1	Log Cabin	12/14/2020 5:18 PM
2	Close by ; socialization with kids and parents in same community	12/10/2020 3:57 AM
3	The food trucks this year was fun	11/24/2020 1:31 PM
4	bocce	11/21/2020 8:36 AM
5	1.Being open until 10pm! 2.Great place to take my leashed dog. 3. Dog waste disposal areas.	11/19/2020 9:01 AM
6	Bird Watching	11/18/2020 10:36 AM
7	swimming, canoeing, birdwatching	11/17/2020 2:06 PM
8	SUP	11/17/2020 2:02 PM
9	Bait shop	11/17/2020 1:20 PM
10	Birding	11/14/2020 6:56 PM
11	Bird habitat on the Spit	11/11/2020 1:03 PM
12	Kiteboarding!!	11/11/2020 12:31 PM
13	Birding	11/10/2020 11:17 AM
14	Restroom and shower facilities	11/10/2020 9:54 AM
15	Birding	11/10/2020 8:58 AM
16	Kiteboarding access to lawn/parking for rigging/launch and bathrooms	11/10/2020 8:02 AM
17	Birding	11/10/2020 7:57 AM
18	Kiteboarding	11/10/2020 7:42 AM
19	Birds	11/10/2020 5:37 AM
20	Birding, more educational kiosks could be useful	11/9/2020 10:24 PM
21	Birds at creek exit to lake	11/9/2020 8:48 PM
22	Parking	11/9/2020 7:09 PM
23	Birds	11/9/2020 5:58 PM
24	Windsurfing	11/9/2020 5:57 PM
25	Birding	11/9/2020 5:05 PM
26	Bird watching	11/9/2020 4:56 PM
27	Great Birding spot	11/9/2020 2:53 PM
28	Birding	11/9/2020 2:52 PM
29	Birdwatching, Windsurfing	11/9/2020 2:40 PM
30	birding	11/9/2020 2:30 PM
31	Birds seen on the lake/off the spit	11/9/2020 1:59 PM
32	Birdwatching	11/9/2020 12:59 PM
33	Birding	11/9/2020 12:53 PM
34	Birding	11/9/2020 12:42 PM
35	birding	11/9/2020 12:17 PM
36	Birdwatching and nature photography	11/9/2020 12:12 PM
37	Birdwatching	11/9/2020 10:50 AM
38	Our kids outgrew the playground, but its very nice.	10/19/2020 12:07 PM
39	Jogging, biking, paddle-boarding, swimming, other rec activities	10/11/2020 11:45 PM
40	Swimming, lighthouse, birdwatching	10/9/2020 7:47 PM

Town of Lansing Parks, Recreation and Trails Community Survey

41	Swimming	10/8/2020 11:32 AM
42	soccer field in the center of the park!	10/8/2020 10:19 AM
43	Paddle boarding	10/7/2020 12:46 PM
44	Paddle camps for kids	10/6/2020 9:16 PM
45	cool breeze on hot days	10/6/2020 9:15 PM
46	Walking	10/6/2020 8:15 PM
47	fishing	10/6/2020 2:36 PM
48	Lighthouse	10/6/2020 2:29 PM
49	Swimming	10/5/2020 1:53 PM
50	access signal from osprey camera on Salt Pt for research	10/4/2020 8:05 PM
51	Bird watching- Myers spit & lake/creek are very important bird areas and are used by many area birders.	10/4/2020 5:39 PM
52	Birding	10/4/2020 3:08 PM
53	Bait shop	10/3/2020 12:47 PM

Q22 Please note any ideas for improvements at Myers Park facilities, services or programming.

Answered: 134 Skipped: 311

DRAFT

Town of Lansing Parks, Recreation and Trails Community Survey

#	RESPONSES	DATE
1	add concession and one or two small local business opportunities at the park.	12/15/2020 8:18 PM
2	The swimming area roped off seems unusually and disappointingly small (compared to taughanocks or Sampson state parks). Additionally abd more importantly it appears gross-full of seaweed and muck and looks as if no one takes any time or effort into cleaning beach area up. it's too bad bc of the draw Myers park has -with it being only public and allowable swimming area on this side of lake; it just looks unappealing and often it's empty and life guards reading books or Phones. Only seeing them "work" when needing To tell others swimming in other areas to only Swim in very small roped off area that has the most muck, seaweed and polluted (unclean , murky, with a film or pollutants that are noticeable and uninviting and Then deterring folks coming to swim from doing that. Also no need to fund And budget the expense needed for life guards(more than 1sometimes) if no effort/work /investment put in necessary to draw in and maintain interest and folks choosing to swim there Few to no resources nor staffing put into grounds and maintenance overall outside of basic mowing) Playground equipment stays broken for entire seasons and beyond	12/10/2020 3:57 AM
3	We need a dog park, or somewhere safe to take dogs to play or walk your dogs - Better police patrol there, More camping spaces - the internet is not good for people camping. The bathrooms need to be revamped and kept clean - The availability of fairness for camps - why soccer, no football? Soccer, but no cheerleading -Better camping registration system.	12/9/2020 6:41 AM
4	I really don't have much of an idea about what happens at the park other than concerts. The grandkids like to go when they visit.	12/4/2020 4:54 PM
5	i would like ether thee bathrooms to be unlocked and if u can not do that at least put a lot of port of pottys around the park	12/2/2020 8:30 PM
6	BETTER BATHROOM FACILITIES	12/1/2020 6:55 PM
7	Safety box call system At this time with Covid ? Other programming?	11/29/2020 1:28 PM
8	Concession/vending. Electric vehicle charging.	11/24/2020 1:43 PM
9	The bathrooms need a lot of improvement. It would be nice to have permanent facilities closer to the camp area, too. During events/concerts, specifically, they are disgusting.	11/24/2020 9:14 AM
10	Could we get rid of the geese? :)	11/21/2020 8:08 AM
11	Prohibit use of ATV-type vehicles off the pavement, except as needed for grounds work. Protect against the spread of camping-related parking (trailered boats, multiple vehicles) on the grassy areas outside of the campground.	11/19/2020 9:01 AM
12	I would like to see a boat house with access to Salmon Creek but not interfering with lake views for keeping rowing boats with room for public programs such as boat building, water safety programs, environmental education.	11/18/2020 10:36 AM
13	water access for larger boats that draw 5'	11/17/2020 4:01 PM
14	bathroom facilities (non-flush ok) later in the season	11/17/2020 2:06 PM
15	A year round pavilion would be useful. Some moderate radiant heat could be added to current pavilions.	11/17/2020 1:50 PM
16	keeping bathrooms clean and stocked. Adding sides to more of the pavilions.	11/17/2020 11:20 AM
17	The bathrooms have come a long way but flushing toilets still seems to give problems sometimes. Some food options in or near the park would be nice.	11/17/2020 10:10 AM
18	Suggest that older and/or disabled people be given preference to rent space on low level at kayak rack.	11/17/2020 9:41 AM
19	Upgrade restroom facilities	11/17/2020 9:30 AM
20	More campsites!	11/17/2020 9:30 AM
21	need improvements elsewhere! this place requires driving.	11/17/2020 9:24 AM
22	Food service. Maybe changing food trucks in summer season.	11/17/2020 8:41 AM
23	Limit RV CAMPING time	11/17/2020 7:15 AM
24	Stop cutting down all the giant cottonwood trees. It is a shame that so many have been cut down over the years. We lost a lot of magnificent trees. Sure, they can be messy at times, but they were beautiful giants that we have lost. Very sad.	11/16/2020 12:01 PM

Town of Lansing Parks, Recreation and Trails Community Survey

25	Continue improving wifi access at marina. Keep bathrooms open as long as possible	11/10/2020 8:02 AM
26	Educational kiosks on birding, plants, fish	11/9/2020 10:24 PM
27	None	11/9/2020 8:09 PM
28	Really happy that the bathrooms are still open. Please keep them open until it's truly freezing (perhaps Thanksgiving).	11/9/2020 7:06 PM
29	Enforce dogs on leashes.	11/9/2020 5:58 PM
30	It would be nice if there was better wifi and sewer hookups in some camping spots.	11/9/2020 3:10 PM
31	An easily visible community bird feeder, as noted above. Or maybe two: one for land birds, one for seabirds.	11/9/2020 2:58 PM
32	More enforcement of dog leash laws. Generally keep dogs (even leashed ones) away from bird roosting areas.	11/9/2020 12:53 PM
33	Control where families and kids are and make more natural areas	11/9/2020 12:50 PM
34	more canoe and kayak racks	11/9/2020 12:42 PM
35	More signage encouraging walkers and dog walkers not to flush the birds that use the Myers Point spit as an important stop-over during migration.	11/9/2020 12:12 PM
36	More shade in the newer playground section.	10/20/2020 11:08 PM
37	milage markers for walking	10/19/2020 8:56 PM
38	Please keep some trash cans available year round. Consider beach improvements as current location is not nice swimming. Find ways to deter geese and remove goose poop.	10/19/2020 12:07 PM
39	I can't think of any improvements needed at this time.	10/19/2020 11:07 AM
40	The pavilions are in need of upkeep.	10/17/2020 11:08 AM
41	No they are wonderful	10/16/2020 9:02 AM
42	Preventing people from speeding around or partying in the fall and winter	10/16/2020 7:32 AM
43	Sewer hook up in camping areas, remodel restrooms/showers	10/14/2020 10:20 PM
44	None	10/14/2020 6:27 PM
45	The beach area is not pleasant for swimming or lounging due to goose poop and floating debris. Consider moving it to a different spot or putting more resources into cleaning the waterfront.	10/14/2020 3:10 PM
46	The bathrooms should open sooner (in the spring, after winter). The bathrooms need some work/renovations.	10/12/2020 9:13 PM
47	Better, cleaner bathrooms	10/12/2020 8:47 AM
48	Improved, cleaner swimming area- not sure possible	10/11/2020 11:45 PM
49	Pave new sidewalk lane on the north side of entrance, and continue it into the park. Cars and pedestrians don't mix...	10/11/2020 6:13 AM
50	Charge non residents 100% of time to access. So many times there's no one at the gate	10/9/2020 10:47 PM
51	More side areas for walking kids in strollers without speedbump	10/9/2020 7:47 PM
52	Bathrooms that are clean/flush. Concessions or kayak rentals open regularly	10/9/2020 3:23 PM
53	Keep it open until 11pm/12am	10/9/2020 10:06 AM
54	The swimming area is muddy and small. For older kids, it is not enticing.	10/8/2020 3:41 PM
55	Making sure trash is picked up. Once saw a deflated floatie/beer cans on the picnic table by the marina for days.	10/8/2020 2:17 PM
56	Availability of food and drinks (food trucks?) would be a major improvement to the Myers facilities.	10/8/2020 11:32 AM
57	Maybe a little more supervision or oversight on weekends.	10/8/2020 10:51 AM
58	It would be wonderful if the soccer field could be available throughout the spring and summer. The swimming area at Myers Park is always very murky and not the most ideal place to swim.	10/8/2020 10:19 AM

Town of Lansing Parks, Recreation and Trails Community Survey

A permanent food concession stand (Similar to Taughannock) would be amazing in the summer!

59	public restroom needs to be improved and be cleaner	10/8/2020 8:15 AM
60	Holding tank at campsites for full hook up option.	10/7/2020 9:15 PM
61	Improve the beach area. For such a beautiful park the beach area is disappointing. Cleanliness is an issue - goose droppings, small swim area and bathroom cleanliness can all be improved. Pick up trash along waterfront.	10/7/2020 6:26 PM
62	A better dock for launching kayaks/canoes	10/7/2020 3:59 PM
63	The swimming area is really pretty awful. Dirty, small, unpleasant.	10/7/2020 3:17 PM
64	More kayak storage	10/7/2020 1:03 PM
65	Designated walking path where cars can't drive. Having it connected along railroad tracks, connecting to the Salt Point waking path would be amazing and huge benefit to the community!	10/7/2020 12:46 PM
66	Teens seem to be vandalizing the park, also drug use there. There is no one on call to report things to when activities are happening.	10/7/2020 9:56 AM
67	Cleaner bathrooms. Park monitors that aren't screaming profanities. Someone that monitors the park for safety with boating, illegal drug use, unsupervised children.	10/7/2020 9:40 AM
68	Improve pole mounted lighting for boats coming into marina at night. Stairs from Salt Point parking lot to beach.	10/7/2020 9:11 AM
69	New restrooms facility.	10/7/2020 8:13 AM
70	disc golf (?)	10/7/2020 7:19 AM
71	Splash pad	10/7/2020 6:22 AM
72	More kayak storage rental spaces	10/6/2020 10:47 PM
73	You need to put limit on number of people. This summer was unsafe (covid) and frankly not fun with so many people. Need some rules about noise	10/6/2020 9:18 PM
74	Tennis courts would be nice.	10/6/2020 9:16 PM
75	Would be great to have upgraded bathrooms.	10/6/2020 9:15 PM
76	None. Myers is an amazing resource for the residents. It feels like a state park just for us.	10/6/2020 8:07 PM
77	See above	10/6/2020 6:14 PM
78	Have a concession stand during summer	10/6/2020 6:13 PM
79	walk way separate from drive way, keeping cars out of the lake side of the park to allow larger kids play zone, outdoor fitness stations in a circle would be great	10/6/2020 5:15 PM
80	Another bathroom facility. Lightning around the park roads. Larger stage for music and entertainment events.	10/6/2020 5:06 PM
81	Better and bigger bathroom facilities. More lighting on the main entrance road to marina	10/6/2020 4:26 PM
82	Playground repairs	10/6/2020 4:15 PM
83	Better/ cleaner swimming area, better walking: biking trails, bigger boat dock, concession area. Overall cleaner and more beautiful park. Even Taughannock Park is more appealing. Make Myers even better.	10/6/2020 3:59 PM
84	Docks need help. Parking for vehicle and trailers is a mess and you need more space. The hut for fishing supplies take up 4 of the trailer slots move it! You didn't replace them. The attendants don't help when there is much congestion down there with boats launching.	10/6/2020 3:56 PM
85	Year round toilets!	10/6/2020 3:55 PM
86	More kayak spaces	10/6/2020 3:37 PM
87	Upgraded bathroom and concession stand.	10/6/2020 3:09 PM
88	Would love to see kayaking and paddle boards less expensive.	10/6/2020 2:59 PM
89	Washroom cleanliness could improve. Alcohol consumption sees excessive most nice weekends.	10/6/2020 2:59 PM

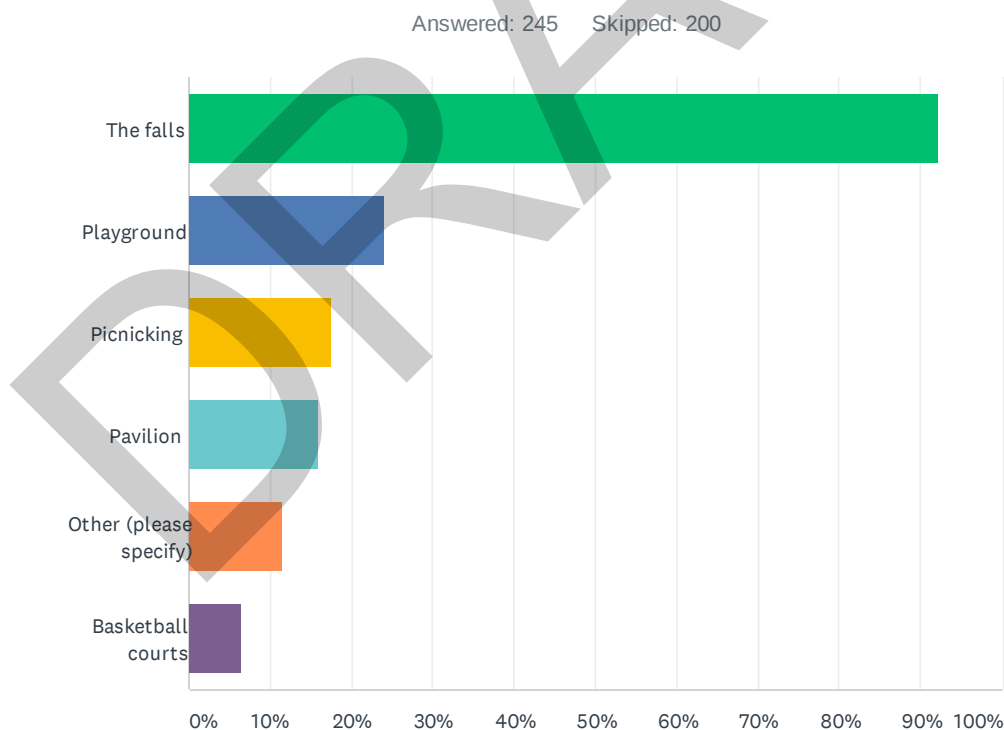
Town of Lansing Parks, Recreation and Trails Community Survey

90	Marina - facilities are nice but the slip price is too high for Lansing Town residents. We've been priced out. The difference between residents and non residents is too little.	10/6/2020 2:46 PM
91	More bathrooms	10/6/2020 2:36 PM
92	better fishing access/platforms and piers/opportunities	10/6/2020 2:36 PM
93	None at this time	10/6/2020 2:30 PM
94	N/A	10/6/2020 2:29 PM
95	Paddle board, and instead of vending or concessions as a permanent structure maybe have food trucks	10/6/2020 2:26 PM
96	Horse Shoe Availability Maybe? Cheaper drinks in machines. Maybe some fire pits?	10/6/2020 2:18 PM
97	Maintaining a clean beach area seems to always be a challenge...from trash, debris in the water, and incessant goose poop. Would love to see more strategies to deter geese from the park waterfront.	10/6/2020 2:09 PM
98	I have noticed that the population at the park has changed. I observed people using drugs and not using sanitary precautions several times this summer. This is a new issue. The park may need to be patrolled more often...mainly Salt Point	10/6/2020 2:06 PM
99	Clean it up some around the water	10/6/2020 2:06 PM
100	none- I don't know what to suggest for other people's unattended children.	10/6/2020 2:04 PM
101	Please create a road bike trail	10/6/2020 2:01 PM
102	Major improvements to bathroom facilities; have more food vendors.	10/6/2020 2:01 PM
103	More kayak rental space	10/6/2020 2:00 PM
104	Better basketball hoops.	10/6/2020 2:00 PM
105	More boat slips!	10/6/2020 1:59 PM
106	The bathrooms are usually a mess.	10/6/2020 1:58 PM
107	More boating slips.	10/6/2020 1:57 PM
108	Swimmers sometimes use the boat launch (wooden/floating) as their personal suntan deck. Would be good to put up a sign pointing out that kayakers/canoers have first priority there.	10/6/2020 1:57 PM
109	cleaner bathrooms, sprayground or miniature golf course	10/6/2020 1:56 PM
110	Bathroom improvements?	10/6/2020 10:46 AM
111	Concessions would be great!	10/6/2020 9:57 AM
112	I'm not sure how to do it but safer entrances for playground as there are 2 open entrances you cant see from 1 spot that lead to parking lot or marina. I can only take my kids there to play if I have another adult due to this.	10/6/2020 9:53 AM
113	Clean up debris at waters edge	10/6/2020 9:00 AM
114	Myers is great and the drive through carnival food this weekend was great. More food and fun events. This area is big for food.	10/5/2020 8:35 PM
115	None.	10/5/2020 1:47 PM
116	Additional bathrooms & better cleanliness & maintenance of current bathrooms is a must!!	10/5/2020 12:23 PM
117	This summer there was a very serious lack of police presence at Myers Park and especially at Salt Point. The lack of police presence on the lake near those areas was alarming as well. I witnessed numerous dangerous incidents.	10/5/2020 11:35 AM
118	I wish there were designating walking areas/loops that were not shared with cars/traffic that made it safer for children especially walking or on bikes.	10/5/2020 11:28 AM
119	The bathrooms need improvements. It would be nice to have some closer to the camping area, as well.	10/5/2020 11:19 AM
120	Pedestrian bridge between Myers Park and Salt Point	10/5/2020 10:55 AM
121	Move the swimming area back to former location, closer to the lighthouse. The water is too murky in current location. I stopped swimming there due to this.	10/5/2020 9:42 AM

Town of Lansing Parks, Recreation and Trails Community Survey

122	Keep shoreline cleaner around the elating dock on Salmon Creek. People leave trash behind.	10/4/2020 8:05 PM
123	Improvement to aesthetics on ground around lighthouse	10/4/2020 6:57 PM
124	seems good!	10/4/2020 5:39 PM
125	There has been a large push to bring people from other areas and it is ruining it for our community. There is more crime, litter, and drug use. Please charge them more. It is not worth it to our community.	10/4/2020 5:26 PM
126	Deeper swimming area, beach being raked more frequently	10/4/2020 4:58 PM
127	More birding trails	10/4/2020 3:08 PM
128	Keeping the shoreline cleaned up. Have encountered glass bottles floating and lots of trash/muck at the edge where we put the Sunfish and kayaks in	10/4/2020 1:08 PM
129	More transient dockage so that we can boat to the park, dock our boat, and attend the concerts and events, there's almost nowhere to tie up a boat now for an hour or two	10/4/2020 11:18 AM
130	better food and cleaner bathrooms	10/3/2020 6:27 PM
131	Bathroom facilities could improve.	10/3/2020 4:08 PM
132	The swimming area is really too shallow to allow for an adult to work out at all in the water. One can't even tread water while watching a child in the water.	10/2/2020 9:53 PM
133	More places to walk	10/2/2020 7:37 PM
134	The bath rooms could stand to be upgraded. We don't camp at Myers because it is so hard to get a spot but if we did having a bath house for the camping area would be nice. And full hook-ups for the sites are expected by a lot of campers these days.	10/2/2020 4:59 PM

Q23 What attracts you to Ludlowville Park? Select all that apply.



Town of Lansing Parks, Recreation and Trails Community Survey

ANSWER CHOICES	RESPONSES
The falls	92.24% 226
Playground	24.08% 59
Picnicking	17.55% 43
Pavilion	15.92% 39
Other (please specify)	11.43% 28
Basketball courts	6.53% 16
Total Respondents: 245	

#	OTHER (PLEASE SPECIFY)	DATE
1	swimming	12/15/2020 8:20 PM
2	fishing	11/21/2020 8:36 AM
3	fishing	11/21/2020 8:08 AM
4	the summer concerts	11/17/2020 2:18 PM
5	Fishing	11/17/2020 1:21 PM
6	Music programs, history walks	11/9/2020 10:25 PM
7	Waterfall	11/9/2020 7:07 PM
8	parking for bicycling	11/9/2020 6:01 PM
9	Birds	11/9/2020 5:59 PM
10	Birding	11/9/2020 12:50 PM
11	birding	11/9/2020 12:17 PM
12	We enjoy biking around the area	10/8/2020 10:20 AM
13	It's a good meeting spot to go run with friends on Salmon Creek Road	10/7/2020 6:38 PM
14	Parking area for going for runs/walks	10/7/2020 3:18 PM
15	Walking	10/6/2020 8:15 PM
16	Live near the park	10/6/2020 8:05 PM
17	parking area to run in Salmon creek	10/6/2020 3:20 PM
18	music in the park/ice cream social	10/6/2020 2:45 PM
19	sometimes fishing below the falls	10/6/2020 2:41 PM
20	Walking the dog	10/6/2020 2:37 PM
21	Historic tour walk	10/6/2020 2:14 PM
22	I live in Ludlowville	10/6/2020 2:02 PM
23	Fishing	10/6/2020 2:00 PM
24	Walking distance	10/6/2020 1:58 PM
25	Fishing	10/5/2020 1:54 PM
26	Wish there was a safe path for people to access the falls from the park	10/5/2020 11:36 AM
27	music concerts	10/4/2020 5:40 PM
28	Easy quick access to sit and socialize	10/2/2020 9:54 PM

Q24 Please note any ideas for improvements at Ludlowville Park facilities, services or programming.

Answered: 68 Skipped: 377

DRAFT

Town of Lansing Parks, Recreation and Trails Community Survey

#	RESPONSES	DATE
1	as much as i understand why the town may not want to improve the trail to the falls, it would be nice. People are going to use it no matter what. Maintain the swimming area once a year by moving dangerous spring logs and maybe making a slightly more accessible entry to the water.	12/15/2020 8:20 PM
2	There needs to be a safe pathway for individuals to get down to the water. People go down all the time and there is no safe way.	12/9/2020 6:42 AM
3	Better trails to/from the falls	12/8/2020 2:29 PM
4	Safety, water access	12/8/2020 9:35 AM
5	improve the access to Salmon Creek from the park	12/3/2020 11:04 AM
6	how about putting bathrooms down there	12/2/2020 8:31 PM
7	a more secure way to reach the bottom of the falls.	12/2/2020 2:34 PM
8	Safety call box	11/29/2020 1:29 PM
9	Repairs to fencing. Cleanup of stream above and below falls as required/annually.	11/24/2020 1:44 PM
10	There needs to be a designated trail down to the fall. People are going to go down regardless and the path is hazardous.	11/24/2020 1:32 PM
11	music	11/21/2020 8:36 AM
12	Bathroom facility would be nice, just a porta potty	11/19/2020 5:16 AM
13	Removal of invasive plants, some improvements and maintenance of the informal path that leads to the falls as it gets trashed (ie erosion and litter both). It has become very popular in the last 5 or so years so much so that as a resident of Ludlowville I don't go there except 7-9 in the morning in the summer. I would love to see the park being for Lansing residents and I don't have ideas of how that could be done effectively. If improvements or changes are being planned for the Park, please alert/get input from Ludlowville residents. A few years ago the Town ripped up a bunch of planting the neighbors had paid for, put in and tended. We mulch, we officially do a trash clean up a couple of times a year -- even figuring out how to do with social distancing this spring. If you inform us, involve us, we will be your allies. During the summer I go there a couple times a week and pick up trash. Thank you for having a trash can at the pavillion.	11/17/2020 2:18 PM
14	A safer trail down to the falls	11/17/2020 12:41 PM
15	adding bathroom facilities.	11/17/2020 11:21 AM
16	Fine as is. It's a neighborhood park!	11/17/2020 9:25 AM
17	Safe access to the river. People go down to it anyway so stairs should be put in	11/10/2020 9:58 AM
18	Music programs, history and nature walks	11/9/2020 10:25 PM
19	None	11/9/2020 8:10 PM
20	Dogs should be on leashes--not usually a problem here.	11/9/2020 5:59 PM
21	Make it more bird friendly	11/9/2020 12:50 PM
22	It might be nice to have a safe walking trail down to the bottom of the falls. I have never ventured down there, and am not sure if access is safe, but if there was a trail, I would go down it.	11/9/2020 10:51 AM
23	There is a lack of parking.	10/20/2020 11:09 PM
24	Some nice improvements to this park over the last few years. Thanks.	10/19/2020 12:08 PM
25	Better trail down to water level	10/16/2020 9:03 AM
26	None	10/14/2020 6:28 PM
27	We've enjoyed seeing the small improvements here over the last few years.	10/14/2020 3:10 PM
28	It would be nice to have bathrooms with running water.	10/12/2020 9:13 PM
29	Bathroom	10/8/2020 3:41 PM
30	None	10/8/2020 2:17 PM

Town of Lansing Parks, Recreation and Trails Community Survey

31	No opinion	10/8/2020 10:51 AM
32	The fencing could be vastly improved that borders the falls. It seems a little unsafe for children to just run around. Walking/biking trails in the area would be a great improvement.	10/8/2020 10:20 AM
33	More parking	10/7/2020 9:16 PM
34	none	10/7/2020 3:18 PM
35	None	10/7/2020 1:04 PM
36	Have a designated lookout for the falls. Trim the bushes that block the view. Have a bench up under the tree sort of overlooking the falls.	10/7/2020 12:57 PM
37	More picnic seating, we would stay longer if there was a second pavilion or more places to sit.	10/7/2020 9:57 AM
38	I live within walking distance - within the last few summers, this park has also become completely overrun with visitors who park on neighbors' lawns, dump their trash on the ground, play loud music, and drink alcohol and then head down to the falls, which is pretty dangerous. We avoid the park all summer even though we live so close.	10/7/2020 9:14 AM
39	restroom facility	10/7/2020 8:49 AM
40	Safer trail down to the falls	10/7/2020 6:23 AM
41	Signage about the history of the falls.	10/6/2020 9:16 PM
42	Better playground Less people swimming No smoking	10/6/2020 8:05 PM
43	I wish it was easier to get down to the falls.	10/6/2020 7:30 PM
44	Trails	10/6/2020 6:15 PM
45	additional shelter and picnic area would be nice, easy access to the base of the falls	10/6/2020 5:16 PM
46	Better fence and safer access to falls	10/6/2020 3:04 PM
47	The park is overrun with visitors on hot days. There is not enough parking and cars line the road above and below the park. Some solution to the parking problem should be looked into.	10/6/2020 2:59 PM
48	better fishing access/spots below falls and along stream	10/6/2020 2:41 PM
49	Better signage, people ask for directions all the time. Clean up the tree that fell there this past summer	10/6/2020 2:37 PM
50	None	10/6/2020 2:30 PM
51	N/A	10/6/2020 2:30 PM
52	We like the recent park improvements.	10/6/2020 2:09 PM
53	Clean it up some.	10/6/2020 2:06 PM
54	The park is overrun in the summer now and most Ludlowville residents no longer use the park	10/6/2020 2:02 PM
55	Improve trails to falls.	10/6/2020 2:02 PM
56	Restrooms	10/6/2020 1:59 PM
57	Improve trails around and down to the falls.	10/6/2020 1:58 PM
58	easier access to the falls, possible trail or stairs	10/6/2020 1:57 PM
59	Have a bathroom available	10/6/2020 10:47 AM
60	marked signs /trail on how to go down to falls.	10/6/2020 9:53 AM
61	Playground could be bigger/better	10/5/2020 1:54 PM
62	None	10/5/2020 1:48 PM
63	See above	10/5/2020 11:36 AM
64	improve trail from park to falls	10/5/2020 10:55 AM
65	Security cam.... there have been some unsavory folks there at times. Rumor only... that there are drug sales there.	10/5/2020 9:43 AM
66	it's good	10/4/2020 5:40 PM

67 A good way to get down to bottom of falls

10/3/2020 8:26 AM

68 Clean out the area at the bottom of the falls.

10/2/2020 9:54 PM

Q25 Please note any ideas for improvements to the Town Ball Field facilities, services or programming.

Answered: 56 Skipped: 389

DRAFT

Town of Lansing Parks, Recreation and Trails Community Survey

#	RESPONSES	DATE
1	More police patrol. Need cameras to access the activities that go on way in the back close to Woodsedge. Too many scary people that look suspicious and no one around or can see you back there where the courts are	12/9/2020 6:44 AM
2	Better playground visibility from the fields, walking trails for parents	12/8/2020 2:30 PM
3	None	12/8/2020 12:59 PM
4	Better bathroom facilities	12/1/2020 6:56 PM
5	Not at this time Safety call boxes	11/29/2020 1:30 PM
6	I don't really use these facilities as my kids are grown. Solar car charging at town facilities would be a plus.	11/24/2020 1:45 PM
7	Not sure if there are bathrooms available.	11/24/2020 1:32 PM
8	I would like to see better advertisement for the ball field and adult programs that would create a stronger community for visitors and new residents.	11/24/2020 10:10 AM
9	A softball field would be nice. Perhaps might help our school softball program if we had a field meant for softball and not always monopolized by baseball.	11/21/2020 8:10 AM
10	None	11/17/2020 11:21 AM
11	We have lots	11/17/2020 9:25 AM
12	Provide safe bicycle access.	11/16/2020 9:56 AM
13	Don't use	11/9/2020 10:25 PM
14	Parking can be chaotic especially during practice or games. Maybe better lighting, to help while games and practices are taking place in the evenings.	10/20/2020 11:11 PM
15	Keep trash cans out year round. Great job maintaining and improving the park and fields. Expand single-lane access to lower ball fields to allow for 2 lane traffic.	10/19/2020 12:10 PM
16	N/a	10/14/2020 6:28 PM
17	The town ball fields are maintained really well and are important to the community. Improved access via community bike paths would be really nice.	10/14/2020 3:12 PM
18	None. The ball fields are fine.	10/12/2020 8:47 AM
19	Haven't been here in a while	10/11/2020 11:45 PM
20	Sidewalk/trails leading/connecting parks....ballfields/etc. there are more people walking on the main road all the time. This is a dangerous situation.	10/11/2020 6:16 AM
21	Painted sectioning areas, better organized championship gaming, and more shaded structure/trees for parents watching on the road sideline	10/9/2020 7:49 PM
22	Clean bathrooms. The dugouts are nice! Playground is great.	10/9/2020 3:27 PM
23	I think it is fine	10/8/2020 10:52 AM
24	We love all of the soccer fields and clean bathrooms!	10/8/2020 10:21 AM
25	None	10/7/2020 3:18 PM
26	A second bathroom area on the Woodsedge side of the fields.	10/7/2020 9:58 AM
27	Better labeling of fields	10/7/2020 9:40 AM
28	Sprinkler system or turf field	10/7/2020 8:49 AM
29	Replace a few of the bobble animals, apply new mulch to the slide and swings	10/7/2020 6:23 AM
30	Need some rules about obscene music. It is public and for children.	10/6/2020 9:19 PM
31	Benches	10/6/2020 6:15 PM
32	Lights for fields	10/6/2020 5:53 PM
33	More seating areas for sport watching	10/6/2020 4:00 PM
34	More serious softball coaching, clinics. Boys teams are full on. Girls programs are not.	10/6/2020 3:57 PM

Town of Lansing Parks, Recreation and Trails Community Survey

35	Youth programming at affordable costs Skin infields of three ball fields for safety of players Add concessions stand Upgrade bathrooms Put-up temporary fences for ball fields	10/6/2020 3:34 PM
36	great improvements made to the baseball facilities over a last few years; more basketball courts/hoops, as the current single court gets crowded	10/6/2020 2:42 PM
37	Bathrooms could use an update, and pavilion could use the canvas siding for weather events	10/6/2020 2:42 PM
38	None	10/6/2020 2:34 PM
39	Pretty good I think	10/6/2020 2:19 PM
40	more soccer, less baseball	10/6/2020 2:13 PM
41	Accessable bathrooms.	10/6/2020 2:11 PM
42	Thank you for maintaining these great soccer and baseball fields.	10/6/2020 2:10 PM
43	Improve bathrooms; add another basketball court	10/6/2020 2:10 PM
44	Keep doing what you are doing--the fields look great !	10/6/2020 2:05 PM
45	I would feel safer is there were cameras behind the town hall after the Town Hall closes for the day.(afternoon and evenings).	10/6/2020 1:58 PM
46	Haven't been in years but can see that it has had lots of work done - looks great	10/6/2020 1:58 PM
47	cleaner bathrooms, cameras, and lighting	10/6/2020 1:57 PM
48	More basketball courts. If someone is playing full-court, others cannot participate.	10/6/2020 1:53 PM
49	As stated earlier, equity needs to be found between boys and girls programs.	10/6/2020 11:31 AM
50	None	10/6/2020 10:47 AM
51	Fields are great - well maintained, safe, great! Adding playground equipment would be great.	10/6/2020 9:57 AM
52	n/a	10/6/2020 9:53 AM
53	More softball	10/5/2020 8:36 PM
54	Bathroom improvements are needed	10/5/2020 12:24 PM
55	don't use	10/4/2020 5:40 PM
56	more bleachers	10/3/2020 6:28 PM

Q26 Please note any ideas for improvements to the Town Barn Fields facilities, services or programming.

Answered: 41 Skipped: 404

Town of Lansing Parks, Recreation and Trails Community Survey

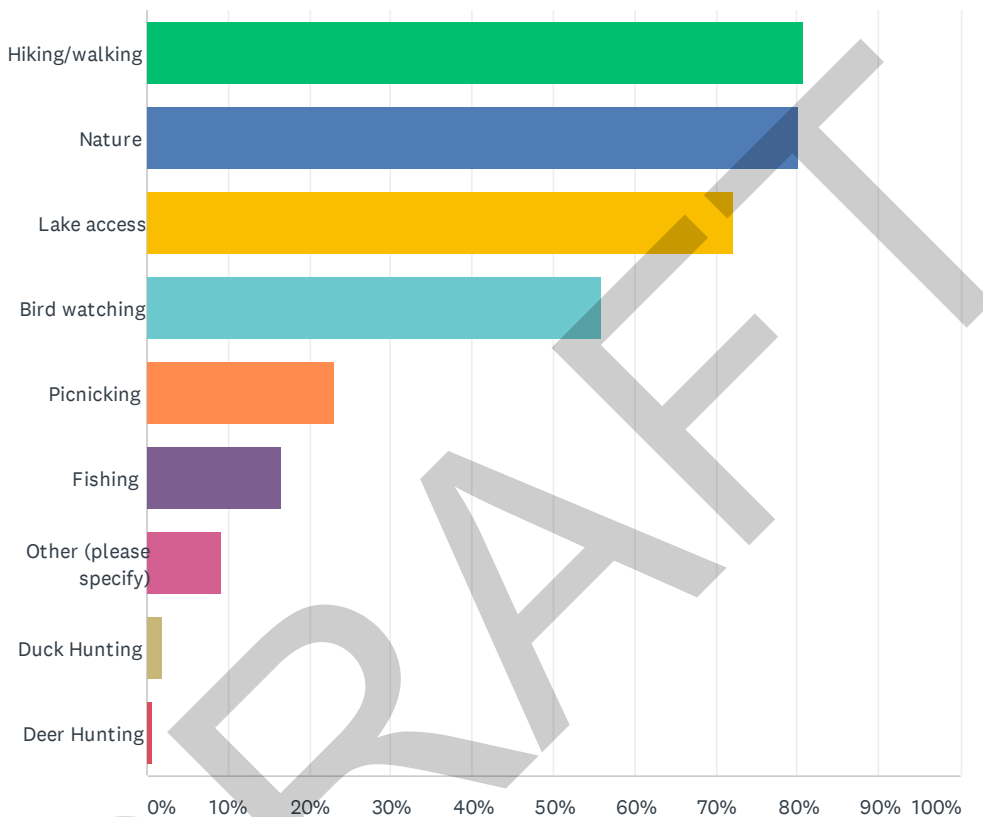
#	RESPONSES	DATE
1	the fields there are wet and not very level. If they are to be used for sports they should be improved. I know it is a big cost...	12/15/2020 8:21 PM
2	Maybe park benches or places for people to sit?	12/9/2020 6:45 AM
3	Playground	12/8/2020 2:30 PM
4	None	12/8/2020 12:59 PM
5	The fields are just adequate and could definitely use a makeover. It is just a grassy field	12/1/2020 2:04 PM
6	Have not used for years but Toilets and safety call boxes	11/29/2020 1:30 PM
7	The fields are pretty rough for playing soccer. This is a great space but needs some work.	11/21/2020 8:10 AM
8	Restroom	11/17/2020 1:25 PM
9	fine	11/17/2020 9:25 AM
10	Provide safe bicycle access	11/16/2020 9:57 AM
11	Don't use	11/9/2020 10:25 PM
12	Better signage, more lighting for practice or games.	10/20/2020 11:12 PM
13	Nice extra fields that we're lucky to have for local sports teams. Thank you for maintaining them.	10/19/2020 12:10 PM
14	N/a	10/14/2020 6:28 PM
15	This is a great resource when the town ball fields are busy or overbooked. Thanks for maintaining them.	10/14/2020 3:13 PM
16	Add some bleacher seating if you haven't already.	10/12/2020 8:48 AM
17	leveling the fields out	10/9/2020 10:07 AM
18	None	10/8/2020 10:52 AM
19	There are not goals up consistently so it can be hit or miss. More programming that utilizes the field would be great!	10/8/2020 10:21 AM
20	The surface is pretty rough, and could be improved.	10/7/2020 3:18 PM
21	Some way to improve safety near the Verizon area of parking	10/7/2020 9:58 AM
22	Better labeling of fields	10/7/2020 9:41 AM
23	level fields	10/7/2020 8:49 AM
24	they are fine	10/6/2020 9:19 PM
25	General improvement to the fields. Fields are usually very muddy for tball Teams.	10/6/2020 8:06 PM
26	Benches, signs for the park	10/6/2020 6:15 PM
27	Poor surface for youth sports (unless it has been improved in the last few years. Needs restroom facilities (not just port-o-john). Needs water fountain.	10/6/2020 4:02 PM
28	Seating area for parent watchers	10/6/2020 4:00 PM
29	Total overhaul - do something totally different - indoor facility?	10/6/2020 3:34 PM
30	could be developed as alternate space for baseball/soccer when town ball fields are being used	10/6/2020 2:42 PM
31	None	10/6/2020 2:34 PM
32	I don't even know what they have there....no clue	10/6/2020 2:19 PM
33	As a soccer field, they are wet and uneven.	10/6/2020 2:14 PM
34	Nice fields and could probably see more use.	10/6/2020 2:11 PM
35	Continue developing them to the same standard as the Town Fields.	10/6/2020 2:05 PM
36	Again, surveillance behind the Town Hall and ball fields when the town hall is closed.	10/6/2020 1:59 PM
37	everything	10/6/2020 1:59 PM

Town of Lansing Parks, Recreation and Trails Community Survey

38	None	10/6/2020 10:47 AM
39	n/a	10/6/2020 9:53 AM
40	don't use	10/4/2020 5:41 PM
41	The field is very bumpy and dangerous for the players	10/4/2020 5:27 PM

Q27 What attracts you to Salt Point? Select all that apply.

Answered: 313 Skipped: 132



ANSWER CHOICES	RESPONSES	
Hiking/walking	80.83%	253
Nature	80.19%	251
Lake access	72.20%	226
Bird watching	55.91%	175
Picnicking	23.00%	72
Fishing	16.61%	52
Other (please specify)	9.27%	29
Duck Hunting	1.92%	6
Deer Hunting	0.64%	2
Total Respondents: 313		

Town of Lansing Parks, Recreation and Trails Community Survey

#	OTHER (PLEASE SPECIFY)	DATE
1	native plants	12/6/2020 5:12 PM
2	N/A	11/24/2020 10:11 AM
3	Leashed dog walking. Quiet and solitude.	11/19/2020 9:09 AM
4	Small water craft launching, wading	11/18/2020 10:39 AM
5	Lake access.... I didn't realize hunting was allowed here.	11/17/2020 1:22 PM
6	dog walking	11/17/2020 8:14 AM
7	launching small craft, canoes, kayaks, windsurfers	11/10/2020 5:08 PM
8	windsurfing	11/9/2020 6:01 PM
9	Please stop hunting!! Too many people around that make for safety concerns. Can't the poor ducks have one hunter-free area??	11/9/2020 12:52 PM
10	ospreys	10/16/2020 9:04 AM
11	Never been	10/14/2020 6:29 PM
12	Kayaking	10/10/2020 8:17 PM
13	Swimming	10/9/2020 10:49 PM
14	Everything about this place (other than the hunting) is the BEST	10/8/2020 10:23 AM
15	Swimming	10/6/2020 9:58 PM
16	Nothing. Been there 1 time to walk.	10/6/2020 8:07 PM
17	Reading	10/6/2020 6:16 PM
18	lower traffic, peace and quite	10/6/2020 5:18 PM
19	Dog walking/swimming.	10/6/2020 3:58 PM
20	Dog walking	10/6/2020 3:35 PM
21	running	10/6/2020 2:20 PM
22	dog walking/swimming	10/6/2020 2:12 PM
23	kayaking	10/6/2020 1:58 PM
24	never been	10/6/2020 1:56 PM
25	trails with no traffic to walk with kids and throw rocks in lake the views.	10/6/2020 9:54 AM
26	Na	10/5/2020 8:36 PM
27	I study the ospreys nesting there.	10/4/2020 8:07 PM
28	volunteer there. member Board of Directors Friends of Salt Point Ltd.	10/4/2020 5:45 PM
29	Possibility to swim	10/2/2020 9:55 PM

Q28 Please note any ideas for improvements to Salt Point facilities, services or programming. (Note: Any improvements to Salt Point would require coordination with the New York State Department of Environmental Conservation.)

Answered: 97 Skipped: 348

Town of Lansing Parks, Recreation and Trails Community Survey

#	RESPONSES	DATE
1	Do away with Hunting on Salt Point	12/15/2020 11:10 AM
2	No hunting! This park is used for walking and nature trail. Hunting in this small and heavily trafficked area is an accident waiting to happen.	12/8/2020 9:37 AM
3	I would encourage it to be allowed to grow more completely wild, and then to cut a few more narrow trails winding through the more grown up flora. I wouldn't mow much if any of it, so as to allow it to be as close to wild (un-managed) as possible.	12/2/2020 2:36 PM
4	I feel a bit nervous during hunting season. As a non-hunter, I have safety concerns.	12/2/2020 12:26 PM
5	Toilets, safety call boxes.	11/29/2020 1:32 PM
6	better monitoring of the garbage and jet skiing that occurs close to shore.	11/25/2020 7:41 PM
7	Do as little as possible. Keep this natural and unspoiled and undeveloped. Amount of mowing currently done is just right. Thank you to volunteers for cleaning and dog waste disposal areas! Consider prohibiting bicycles from the stone trail marked "no motorized vehicles," which bicycles are. They are hazardous to walkers on the trail.	11/19/2020 9:09 AM
8	Porta potty	11/19/2020 5:16 AM
9	It is a great resource. Perhaps a pavilion (not a building) set back from the shore where the picnic tables are	11/18/2020 10:39 AM
10	Change the spacing of the barriers to allow 4'-6" passage. for hand carts.	11/17/2020 6:14 PM
11	Salt Point is sooo much better, safer, more beautiful since the town took over management. Thank you!. Continue work to reduce invasives and to do restoration planting.	11/17/2020 2:19 PM
12	Letting general public know hunting is permitted	11/17/2020 1:22 PM
13	None	11/17/2020 11:22 AM
14	eliminate hunting	11/17/2020 11:12 AM
15	Consistent compliance with leash law	11/17/2020 9:43 AM
16	better connected walkway to Myers Park but bridge is too expensive. better to put resources elsewhere.	11/17/2020 9:26 AM
17	Bridge connecting Myers Park to Salt Point.	11/17/2020 8:42 AM
18	Better patrolling to keep the parties down. Too many drunks in the summer. We actually avoid Salt Point on the nicest days because of the drunks.	11/17/2020 8:14 AM
19	Keep it as natural as possible. The fewer buildings etc. the better. Friends of Salt Point have done a great job. Salt point is a real gem	11/16/2020 12:04 PM
20	Safe bicycle access	11/16/2020 9:58 AM
21	Continue with Friends program of planting native vegetation.	11/11/2020 1:05 PM
22	No hunting	11/10/2020 5:38 AM
23	Stop hunting, more nature programs	11/9/2020 10:26 PM
24	Bathroom facilities would be ideal. People bring and leave a lot of garbage. Maybe some signage to encourage people to keep it clean.	11/9/2020 7:09 PM
25	Leash regulations must be enforced if you want to call Salt Point a nature Reserve.	11/9/2020 6:00 PM
26	Bird blinds in 1-2 strategic spots?	11/9/2020 2:00 PM
27	Enforcement of dog leash laws.	11/9/2020 12:54 PM
28	More walks! More birds! Stop lake access- restrict to park. Too many poorly behaved people at Salt Point	11/9/2020 12:52 PM
29	It would be helpful if the leash ordinance and mask wearing could be better enforced. I had an unsettling experience one morning with a gentleman who was complying with neither.	11/9/2020 12:45 PM
30	more patrols and enforcement of people cleaning up after themselves	11/9/2020 12:43 PM
31	Avoid winter closures due to hunting.	11/9/2020 12:13 PM
32	I actually don't mind that this is the most natural park. I would keep it for nature, rather than	11/9/2020 10:53 AM

Town of Lansing Parks, Recreation and Trails Community Survey

build it out for visitors, because the already-developed Myer's Park is so close by.

33	Ban hunting	10/19/2020 8:57 PM
34	More access to waterfront for boat launch area. More trash cans. Improve and expand parking.	10/19/2020 12:12 PM
35	I haven't been there regularly so can't really speak about any improvements that might be needed.	10/19/2020 11:08 AM
36	Fitness stations	10/19/2020 8:09 AM
37	People taking responsibility to pick up their garbage	10/16/2020 7:33 AM
38	I see many many many people who walk the trails at Myers Park end it seems a shame to allow hunting for three months for just a few people. Hunting could be conducted sun up till 9 o'clock and 4 o'clock to sundown. Some people don't feel comfortable walking in the park at all when there is hunting.	10/15/2020 10:09 PM
39	?	10/14/2020 6:29 PM
40	More waterfront access for non-motorized boats is needed. Boat launch area is too small to accommodate the number of visitors.	10/14/2020 3:15 PM
41	It would be nice to have bathrooms with running water, and to expand the picnic area. I really enjoy walking at salt point and I like the improvements/the way it's really been cleaned up. However, I will only walk at salt point if I am with other people. As a female, I do not feel safe walking there by myself. It's too secluded and there could be a wacko hiding in the bushes.	10/12/2020 9:17 PM
42	Restrooms?	10/11/2020 11:46 PM
43	It's fantastic.	10/11/2020 6:17 AM
44	Clean up the water front, remove all random pieces of concrete and rebar	10/10/2020 8:17 PM
45	Enforce dogs on leash! Really hate that you can't drive right to the lakefront anymore. Ruined it for me	10/9/2020 10:49 PM
46	I wish hunting was not allowed so we could enjoy the trails later into the fall	10/9/2020 3:54 PM
47	Bathrooms. A dock to fish off of.	10/9/2020 3:28 PM
48	Keeping it open to walkers instead of hunters in the winter	10/9/2020 10:07 AM
49	Easier access for handicapped/those with difficulty walking.	10/8/2020 2:18 PM
50	None	10/8/2020 10:52 AM
51	Salt Point is so amazing and such a special place. I love that parking is limited and that cars cannot travel into the space. I would like to see hunting banned in this area so that families can safely use the space throughout the entire year. The fall and winter are amazing for Salt Point too!	10/8/2020 10:23 AM
52	Love it! Maybe put down stone in the parking area. It gets muddy.	10/7/2020 6:29 PM
53	Prohibit hunting, at least through October. Too dangerous and frankly, reckless. Injury/death and lawsuit against the town is just waiting to happen. Also, prohibit or limit jet skis to certain times—that goes for Myers too. SUCH a nuisance!!!	10/7/2020 5:26 PM
54	Really a wonderful facility. Thank you!!!	10/7/2020 3:19 PM
55	More seating!	10/7/2020 12:57 PM
56	Bathrooms?	10/7/2020 12:54 PM
57	Seems to always be messy- again teens are vandalizing this area	10/7/2020 9:59 AM
58	Cleaner area-	10/7/2020 9:41 AM
59	As stated previously, the only issue I have experienced with Salt Point is that it is completely overrun in the summer with folks who do not want to pay to access Myers Park. It's difficult to find parking, space to launch watercraft, and the trails can be crowded. The amount of un-lifeguarded swimming that happens there is also pretty alarming as there is a guarded beach right over at Myers.	10/7/2020 9:16 AM
60	keeping the shoreline clean of waste	10/7/2020 8:27 AM
61	more restrictions on alcoholic beverages. There are many drunk people during the summer	10/7/2020 7:20 AM

Town of Lansing Parks, Recreation and Trails Community Survey

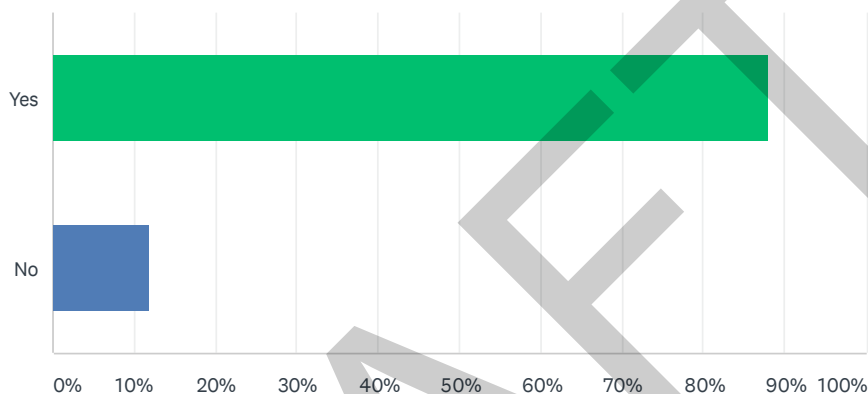
62	Again, start to limit number as the overcrowding makes it unpleasant for everyone	10/6/2020 9:20 PM
63	Trails are nice. Glad hunting is allowed.	10/6/2020 9:19 PM
64	More information on the International Salt Company.	10/6/2020 7:31 PM
65	disallow boating access and picnic, change to a nature walk area only	10/6/2020 5:18 PM
66	Pavilion and a few docks in the lake would be helpful.	10/6/2020 4:01 PM
67	More walking / better access to walking in	10/6/2020 3:38 PM
68	Outdoor Exercise stations or circuit area	10/6/2020 3:35 PM
69	Lots of garbage accumulation	10/6/2020 3:20 PM
70	Keep free to access	10/6/2020 3:17 PM
71	Stop making excuses already about any improvements would need to require coordination with the NYSDEC. We didn't need to know that during this survey.	10/6/2020 3:11 PM
72	Please keep Salt Point green! Please discourage massive parties/alcohol and trash. Please encourage people keep dogs on leash. How about hiring patrollers? Or asking people to volunteer?	10/6/2020 3:10 PM
73	None	10/6/2020 2:34 PM
74	N/A	10/6/2020 2:30 PM
75	More patrols to chase out drug dealers and users	10/6/2020 2:20 PM
76	Overcrowded at times with limited boat and swimming access that is in high demand. Trails are nice.	10/6/2020 2:12 PM
77	Monitor for smoking and alcohol consumption. This has felt unsettling at times from both an environmental point of view as well as an avoidance of having to deal with another's intoxication with my children present.	10/6/2020 2:07 PM
78	We love Salt Point!	10/6/2020 2:01 PM
79	Bathrooms	10/6/2020 10:47 AM
80	Don't appreciate hunting being allowed especially during peak walking seasons like the fall foliage peak	10/6/2020 9:08 AM
81	Clean up of debris at waters edge	10/6/2020 9:02 AM
82	Needs more parking	10/5/2020 1:48 PM
83	None	10/5/2020 12:25 PM
84	Police presence in summer. Dangerous and illegal incidents occurring. I would love to see a pedestrian bridge over Salmon Creek to connect to Myers making it more accessible to visitors. Parking areas need to be larger and more defined	10/5/2020 11:39 AM
85	A restroom	10/5/2020 11:29 AM
86	replace stone barriers along trail by boat launch with swing gate similar to entrance	10/5/2020 10:57 AM
87	More benches. Beautiful park	10/5/2020 9:44 AM
88	Continue to help us manage the trash at Salt Point, especially on weekends.	10/4/2020 8:07 PM
89	Gravel size on roadway makes it challenging to run on it not maintained in a while	10/4/2020 7:02 PM
90	and coordination with Friends of Salt Point Ltd, which is doing an excellent job managing and maintaining Salt Point, along with the parks and rec staff! Salt Point doesn't need "improvement" in the usual "mowed park" sense of maintenance. it is a natural area and needs to stay bushy, weedy, with a long grass meadow and other natural features. It is for wildlife (as per the NYS DEC) and for people to enjoy more natural, bushy area and view birds and wildlife in a quiet manner.	10/4/2020 5:45 PM
91	Please stop closing it down for such a long time for hunting. There is a huge population of walkers and very few hunters.	10/4/2020 5:28 PM
92	Very sketchy here this past summer. Don't feel safe on the weekends. This area should be patrolled better. Boat access was tricky with people sunbathing on the launch.	10/4/2020 5:05 PM
93	Better parking and a path to the pebble beach	10/4/2020 1:09 PM

Town of Lansing Parks, Recreation and Trails Community Survey

94	a spot to dock a boat would be nice, so could dock the boat and then walk around show salt point to visitors that are with us on the boat	10/4/2020 11:19 AM
95	Improve access from the grass to the water	10/2/2020 9:55 PM
96	Safer trails	10/2/2020 7:38 PM
97	The trails are very nice since they have had the stone put down. We have noticed that those little stones tend to get into our sneakers though. Maybe a different type of finish on the trails? Also, if NYSDEC would allow it Lansing could get a great deal of revenue if they could charge to get into Salt Point as they do for Myers Park. It was packed there this summer.	10/2/2020 5:02 PM

Q29 Should the Town consider expanding its trails?

Answered: 312 Skipped: 133



ANSWER CHOICES	RESPONSES
Yes	88.14% 275
No	11.86% 37
TOTAL	312

Q30 Please note any ideas for improvements to the Town Center Trail.

Answered: 126 Skipped: 319

Town of Lansing Parks, Recreation and Trails Community Survey

#	RESPONSES	DATE
1	I have not walked it but I have been impressed with how it's kept up at the entrance.	12/15/2020 8:22 PM
2	Town should consider increasing and improving trail	12/15/2020 11:16 AM
3	We don't walk way in the back, no one is around if something went wrong	12/9/2020 6:46 AM
4	Longer walking trails in various areas would be nice. Sidewalks as well.	12/8/2020 2:31 PM
5	Can't think of any	12/8/2020 1:00 PM
6	No hunting. Again, an accident waiting to happen when walkers and hikers are present.	12/8/2020 9:38 AM
7	I'm sure there are experts for ideas. I haven't been on the trail in a very long time.	12/4/2020 4:56 PM
8	Restrooms, more parking	12/3/2020 11:06 AM
9	Lansing has the opportunity to develop an extensive network of trails through spectacularly scenic countryside. The time to conceive a set of trails is now, before future development takes place.	12/3/2020 10:29 AM
10	more extensive? interconnected? Perhaps a trail that runs from Salt Point/Myers Park, up all the way to Ludlowville, along the creek (at least part of the way, perhaps along the ridge for some). Then, up Dug rd to join with the other town center trails. Then other spurs, perhaps along old RR beds to other parts of town. If the existing railroad ever ceases operation (in whole or in part), I'd LOVE for those to be made rails to trails.	12/2/2020 2:38 PM
11	I wish all of the trails were open year round (instead of closing many of them during hunting season)	12/2/2020 12:28 PM
12	We would definitely take advantage of more walking trails. It would be great if they were connected and could be accessed safely with sidewalks to the trails along major roads.	12/1/2020 2:47 PM
13	We would love a dog park!	12/1/2020 2:06 PM
14	Difficult - but paving or gravel. Occasional Benches An intermediate exit point as there are no emergency call boxes or toilets	11/29/2020 1:34 PM
15	connection with other trails	11/28/2020 3:31 PM
16	Regional connectivity	11/27/2020 11:07 AM
17	The more the better!	11/25/2020 7:41 PM
18	I like the trail for winter time snow shoeing	11/24/2020 1:48 PM
19	bike path	11/24/2020 9:19 AM
20	better drainage	11/22/2020 9:20 AM
21	The Lansing center trail was beautiful. It is disappointing to have lost this lovely peaceful space, it is not the same since all the development began. Expanding the trails further back from the new development would be great.	11/21/2020 8:12 AM
22	I stopped using the trail when the area was developed. I couldn't figure out how to make a circle back to the parking area. The entrance to the parking area is scary because it is only one lane.	11/19/2020 9:15 AM
23	None	11/19/2020 5:17 AM
24	Keep all trails away from private residences.	11/17/2020 6:15 PM
25	need drainage	11/17/2020 3:13 PM
26	some boardwalks in the wettest areas.	11/17/2020 2:22 PM
27	Lots of improvements over the years; keep it up	11/17/2020 2:04 PM
28	We were underwhelmed with these trails. Maybe great for walking dogs, but not exciting for hiking with so many other trails nearby.	11/17/2020 1:26 PM
29	adding biking trails.	11/17/2020 11:23 AM
30	Better drainage to minimize muddy areas.	11/17/2020 9:45 AM
31	Keep open during hunting. Hunting not allowed on Town Land anyway. Best views are closed during prettiest season!! signage to tell dog owners not to walk on ski trails or simply separate	11/17/2020 9:30 AM

Town of Lansing Parks, Recreation and Trails Community Survey

	during snow season.	
32	gravel over or build decking on the wet areas of the trails. I've lost boots in ankle deep mud near the parking area. Too bad because the mud is a real barrier to the nicer parts of the trails. We tend to go to Salt Point which has drier trails. I would love to have a fenced in off leash dog park in Lansing!	11/17/2020 8:18 AM
33	Plant trees	11/17/2020 7:17 AM
34	The more trails in Lansing, the better quality of life for many people. People like going for walks/hikes, espceially now a days!	11/16/2020 12:06 PM
35	Have a plan. Provide connections to other trails and destinations. Consider making trails multiuse so cyclists can use them.	11/16/2020 10:00 AM
36	Swaths can bog out in mud after rains and get very slippery—possibly board/rock/bridges for elevation/traction?	11/11/2020 4:49 AM
37	Connections to the original plan to schools and to village	11/9/2020 10:27 PM
38	Better marking	11/9/2020 8:11 PM
39	The new apartment complex has distracted greatly. And then I see a sign that says "Phase 1" Please don't do any more building there.	11/9/2020 6:01 PM
40	Better surface	11/9/2020 3:12 PM
41	Better enforcement of dog walkers to pick up the poo.	11/9/2020 2:53 PM
42	stop infringing on it with new apartments; take it further back if you can; plant more buffer trees/plans around the new apartments	11/9/2020 12:45 PM
43	No more housing and business development. It ruins the natural value of the trails for hiking and scenic value.	11/9/2020 10:56 AM
44	Any thing done in this area will encourage visits to our area.	11/6/2020 7:56 AM
45	It could really benefit by providing more trees for shade. It can get very hot walking on the trails in the summer time because there is no shade. The paths could be more clearly marked so you know which loop you are taking.	10/20/2020 11:14 PM
46	some grading would improve the trails	10/19/2020 8:58 PM
47	Town trails are really important to many residents. Please continue to expand opportunities for walking and biking paths, especially if they connect parks, schools, and other recreational trails. Maintain and grow Lansing rural and forest lands.	10/19/2020 12:16 PM
48	I can't think of any. I have only been on the trails a few times so can't really speak on needs for improvements. I don't go on them much because I worry about ticks getting on my dogs.	10/19/2020 11:10 AM
49	It would be great to have a trail the Lansing Cross Country team could use.	10/16/2020 9:18 PM
50	level out surface	10/16/2020 9:05 AM
51	Benches	10/15/2020 10:10 PM
52	N/a	10/14/2020 6:29 PM
53	Would love to see the expansion of these trails, as well as attempts to connect them safely to the other town parks and fields via biking and walking trails. We would really appreciate opening the Town Center trails to bikes. Protect the land nearby the trails from further residential or commercial development. The trails will be less desirable the more that area is developed.	10/14/2020 3:18 PM
54	More bike trails in every capacity possible please!	10/12/2020 9:30 PM
55	Bathrooms with running water! More trails!	10/12/2020 9:18 PM
56	None.	10/12/2020 8:49 AM
57	Sometimes can be very muddy, but this year has been great! More trails please!	10/11/2020 11:47 PM
58	Expand it to Conlon road.	10/11/2020 6:18 AM
59	Businesses should expand the trails as a benefit for being there	10/9/2020 10:50 PM
60	Walking through a field is really hot. Prefer walking through trails with trees.	10/9/2020 9:56 PM

Town of Lansing Parks, Recreation and Trails Community Survey

61	Intermediate info booths like the one about the railroad, but about wildlife or plants... also more storybooks for children. After 2 or 3 miles, benches are good for taking a rest.	10/9/2020 7:51 PM
62	I don't know why the largest piece of the trail is closed for hunting season, I wish hunting was not permitted in that area so we could enjoy all the trail later into the fall. A wider entrance into the parking lot would be great so two cars can pull in and out at the same time.	10/9/2020 3:56 PM
63	Bathrooms. More historical signs like the ones talking about the railroad history.	10/9/2020 3:34 PM
64	I would love to see a 5k course that we could use to host school xc meets as well as fund raiser runs.	10/8/2020 3:43 PM
65	None	10/8/2020 2:18 PM
66	I love how natural the space is. I would love more trails for safe running since sidewalks are so limited in Lansing.	10/8/2020 10:24 AM
67	mark trails better	10/8/2020 8:17 AM
68	We need to find a way for the cross country teams to use it again. It was the best course around if only for a year or two.	10/7/2020 6:39 PM
69	Expand it. Improve access from the ball fields. Make a crosswalk area that is safer!	10/7/2020 6:31 PM
70	Bathroom facilities and more parking	10/7/2020 4:02 PM
71	Better drainage for the trails, improved surfaces, greater connectivity & signage.	10/7/2020 3:20 PM
72	Have more trails!!!! Have nice, well manicured, marked off trails. There are hardly any in town. The bluebird meadows walking trail is greatly improved but having more is completely necessary. Especially right now! And include in the maps the distances of all trails. That way you can relax while walking and then tally up when done.	10/7/2020 12:59 PM
73	Love the trail system, but maybe another somewhere else.	10/7/2020 12:55 PM
74	More trails further away from the road and the new housing development if at all possible! Love walking the dog there, it's one of his favorite places to walk (his second favorite being Salt Point!)	10/7/2020 9:17 AM
75	Deal with muddy areas	10/6/2020 10:49 PM
76	An additional access from Conlin or Bower with a small parking lot would provide great access for several neighborhoods and keep traffic off of hwy 34. A few trees planted in the center of the open fields would add character and support more wildlife.	10/6/2020 9:26 PM
77	Would love more sections in woods.	10/6/2020 9:17 PM
78	Town Center trail is probably great for those who have trouble hiking the more interesting trails in our area, but I find its location and terrain boring. That said, I still value them.	10/6/2020 8:09 PM
79	I recently started walking the trails and with the new housing development there, I don't feel safe walking the trails by myself	10/6/2020 8:08 PM
80	A continuous trail from Myers Park through the school to the ball fields would be fantastic!	10/6/2020 7:34 PM
81	More interesting paths, expanding to reach library and community center safely for kids (crosswalk). Add gravel paths for level biking	10/6/2020 6:26 PM
82	Porta John	10/6/2020 6:15 PM
83	Hard to say, its just a walkway in the fields, not much to see to make it interesting - plant trees to make a wood eventually maybe ?	10/6/2020 5:19 PM
84	Trails/Paths leading to school	10/6/2020 4:42 PM
85	Path maintenance that reduces tick exposure	10/6/2020 4:16 PM
86	Sad that parts are closed for hunting.	10/6/2020 4:14 PM
87	Mud control (wood chips?). Dog excrement depository stations along the way?	10/6/2020 3:49 PM
88	Provide a Porta Potty; Widen the entrance to the parking area: it's not wide enough for a car to turn in at the same time as one is exiting.	10/6/2020 3:46 PM
89	Outdoor exercise stations Mileage markings (more) Benches	10/6/2020 3:40 PM
90	Less housing around the trails - the trails are very unsafe right now.	10/6/2020 3:11 PM

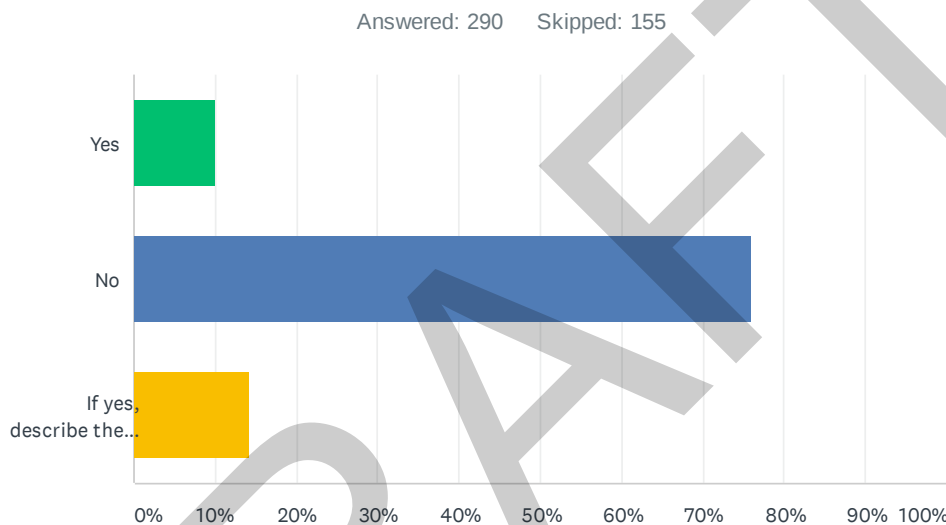
Town of Lansing Parks, Recreation and Trails Community Survey

91	Ground is too bumpy in places and needs smoothing. Also better control of muddy areas - I appreciated the fix up near the condos and earlier construction	10/6/2020 3:08 PM
92	It would be great to connect Myers, Ludlowville and the Town Center with a trail. I know this was worked on many years ago. I believe this would be a great project to bring back.	10/6/2020 3:01 PM
93	bike trails!	10/6/2020 2:43 PM
94	Having a housing development in the middle is unattractive and unsafe, I'm not sure how to change this now, but it is terrible	10/6/2020 2:39 PM
95	Longer, more "single track" trail through the woods if possible. As a runner it's nice to be under trees if it gets hot.	10/6/2020 2:26 PM
96	Marked clearly for distance from the various starting places	10/6/2020 2:21 PM
97	More trails through woods if possible	10/6/2020 2:20 PM
98	So disappointed at the recent housing development here. Takes away much of the beauty that was the town trails and killed the potential to provide a great recreation trails system for residents. The town desperately needs a better public trail system and it's one of the few large gaps in Lansing's recreation opportunities. Would also like to see development of trails that support bikes, not just foot traffic.	10/6/2020 2:18 PM
99	Signs are great. So are the spots to sit and rest. People are lazy and let their dogs poop anywhere. MANY times dogs are off leash which makes me uncomfortable for my kids and my dog on leash.	10/6/2020 2:17 PM
100	Keep trails walkable year round, especially in the spring.	10/6/2020 2:12 PM
101	Expand to bike trails and have bike rental option too	10/6/2020 2:11 PM
102	Make them appropriate for both biking and walking.	10/6/2020 2:08 PM
103	See previous comments re: closing off trails for hunting. Expanding the trails would be great, but please at least do not reduce the trail acreage any further.	10/6/2020 2:08 PM
104	No sure if there is lighting by the parking area. If not, addition of lights on parking lot. More signage for patrons to respect private property boundaries and additional no trespassing signs. Possible fencing between trails and private properties where there are continued problems with trespassing.	10/6/2020 2:04 PM
105	Add a road bike trail	10/6/2020 2:02 PM
106	Better grading Throughout and improved drainage in some spots.	10/6/2020 2:02 PM
107	.	10/6/2020 2:00 PM
108	Since it's been decreased in size and over run with the apartments I have not had the desire to return.	10/6/2020 1:59 PM
109	Improved signage? Not always quite clear where boundaries are/when one is about to go off public property	10/6/2020 1:59 PM
110	Slight grabbing improvements to clear tire ruts. Expansion would be great. Other than that, they're great	10/6/2020 1:55 PM
111	Nothing, our family loves them!	10/6/2020 12:22 PM
112	Cross country skiing and mountain biking would be great!	10/6/2020 9:58 AM
113	We love the trails and the story walk and walking in the woods. It gets hot on the main trails in the summer and the wooded trails are nice for our kids.	10/6/2020 9:55 AM
114	Closing off the Shoemaker Loop for hunting was very disappointing.	10/6/2020 9:11 AM
115	Bathroom facilities	10/6/2020 9:03 AM
116	Don't have the most interesting landscape or scenery being basically out in a field. I don't know if there would be other locations suitable for trails...	10/5/2020 1:57 PM
117	More Storywalks! Better signs! Kids and I get lost and don't know how long a walk will take. Also not stroller friendly in parts nearest scoops	10/5/2020 1:49 PM
118	None	10/5/2020 11:40 AM
119	Not sure, but it would be great to get the Lansing XC team have a home course there again.	10/5/2020 11:33 AM

Town of Lansing Parks, Recreation and Trails Community Survey

120	Improvements in drainage. Stop the practice of closing back field for hunting	10/5/2020 10:58 AM
121	The trails are kept in excellent shape. Do not sell off any more land. This is a gem in the center of Lansing and promotes healthy outdoor activities.	10/5/2020 9:55 AM
122	Great trails.	10/4/2020 8:07 PM
123	Try to keep the trails and make some more. The recent buildings have taken away some more natural areas there.	10/4/2020 5:46 PM
124	Expanded trails, cross country races, skiing rentals	10/4/2020 5:06 PM
125	Mulching the trails so that there is less tick concern	10/4/2020 1:10 PM
126	We have not been here in a couple of years because the last time we went there were several swampy areas we had to walk through. I have read that improvements have been made here though.	10/2/2020 5:03 PM

Q31 Would you consider using Town trails for commuter purposes?



ANSWER CHOICES	RESPONSES	
Yes	10.00%	29
No	75.86%	220
If yes, describe the destination (i.e. Work, school etc.)	14.14%	41
TOTAL		290

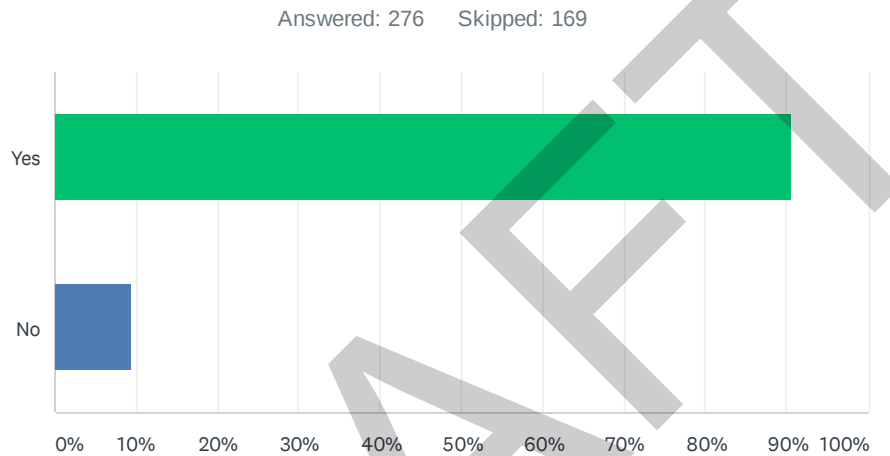
Town of Lansing Parks, Recreation and Trails Community Survey

#	IF YES, DESCRIBE THE DESTINATION (I.E. WORK, SCHOOL ETC.)	DATE
1	commuting to shops etc.	12/15/2020 11:16 AM
2	Work for me, school for the kids	12/15/2020 9:33 AM
3	School. Walk between parks.	12/8/2020 9:38 AM
4	If we could bike from Myers to Ithaca on the existing RR bed, that would be amazing.	12/2/2020 2:38 PM
5	If it was safe (sidewalks, crosswalks)	12/1/2020 2:47 PM
6	school, friends	11/25/2020 7:41 PM
7	as a safe way to get to and from a bus stop	11/24/2020 1:48 PM
8	Safer route to the school from Ludlowville area	11/24/2020 1:34 PM
9	not retired so probably not	11/17/2020 3:13 PM
10	If there was a safe bike route to Ithaca, or even part way, I would bike to town more often. If there was a safer route for pedestrians between Ludlowville and Myers, I would talk to Myers more often.	11/17/2020 2:22 PM
11	Commute to the bus, bike to avoid dangerous roads like Tripahammer and Hillcrest and Asbury. Make Warren safer for bikes since it is likely most amenable to improvement.	11/17/2020 9:30 AM
12	Not working now and I live too far from town center	11/9/2020 10:27 PM
13	My family would love to access parks and schools through town trails and recreational paths. Safe biking and walking routes would be great.	10/19/2020 12:16 PM
14	From the school to the Community Center/ballfields	10/17/2020 7:41 AM
15	We really need this! More safe ways to connect people with work, school, and parks through biking and walking trails and recreational paths.	10/14/2020 3:18 PM
16	School, sports, exercise, etc.	10/11/2020 11:47 PM
17	It's a great idea, but practically speaking the distances are too great for commuting, and as the roads aren't always plowed well, wintertime it wouldn't be feasible.	10/9/2020 3:34 PM
18	work	10/9/2020 10:08 AM
19	Biking for shopping, post office, entertainment	10/8/2020 8:47 AM
20	Work	10/8/2020 8:15 AM
21	Work	10/8/2020 1:28 AM
22	I would if I lived closer to them	10/7/2020 5:27 PM
23	From Myers Park to schools to Lansing Market and other stores	10/7/2020 4:02 PM
24	to Scoops	10/6/2020 9:17 PM
25	Bus stop	10/6/2020 8:17 PM
26	Between scoops/grocery and library	10/6/2020 6:26 PM
27	If the power plant stops using the tracks, make that a trail like Black Diamond Trail in Tburg	10/6/2020 6:17 PM
28	school	10/6/2020 4:42 PM
29	My kids could bike to school if it were safer. A non-highway route would be amazing.	10/6/2020 3:59 PM
30	I would walk and bike to the Town Center if a trail were provided.	10/6/2020 3:01 PM
31	Yes, if we had them connecting parks and recreation areas, or that provided clear passage to the airport or mall areas.	10/6/2020 2:18 PM
32	Getting to school safely would be neat but it's a tough state road.	10/6/2020 2:17 PM
33	I don't understand how this would work, nor the question.	10/6/2020 2:08 PM
34	School	10/6/2020 2:07 PM
35	If there were bike trails to/from the schools to the current trails areas, that would be useful!	10/6/2020 2:05 PM
36	school or church	10/6/2020 2:03 PM

Town of Lansing Parks, Recreation and Trails Community Survey

37	I would love for my daughter to commute to middle school from Franklyn Drive without going on 34B.	10/6/2020 2:02 PM
38	From the current town trails to the schools would be fantastic!!	10/6/2020 9:58 AM
39	If I was still working, I would consider this idea.	10/4/2020 5:46 PM
40	Work	10/4/2020 5:06 PM
41	It would be great to be able to get to Myers Park using trails instead of having to drive there.	10/2/2020 5:03 PM

Q32 There are currently discussions with multiple entities about the future of the Bell Station property. Do you support providing public access to the Bell Station property located north of the former power plant?

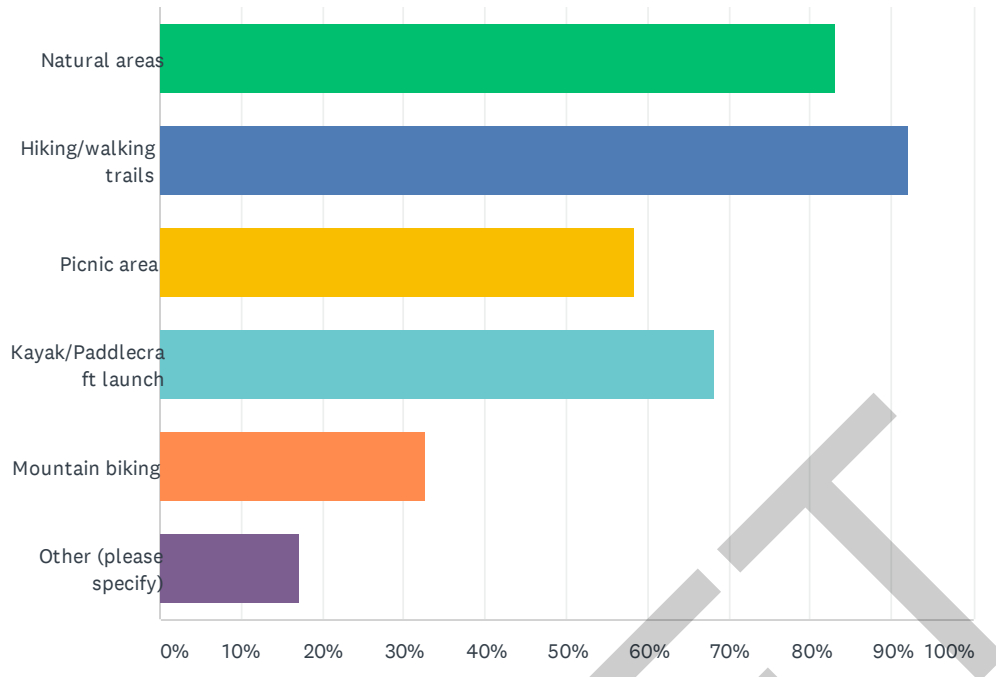


ANSWER CHOICES	RESPONSES
Yes	90.58% 250
No	9.42% 26
TOTAL	276

Q33 What types of recreational amenities would you potentially like to see at the Bell Station property. Select all that apply.

Answered: 279 Skipped: 166

Town of Lansing Parks, Recreation and Trails Community Survey



ANSWER CHOICES	RESPONSES	
Natural areas	83.15%	232
Hiking/walking trails	92.11%	257
Picnic area	58.42%	163
Kayak/Paddlecraft launch	68.10%	190
Mountain biking	32.62%	91
Other (please specify)	17.20%	48
Total Respondents: 279		

Town of Lansing Parks, Recreation and Trails Community Survey

#	OTHER (PLEASE SPECIFY)	DATE
1	We need to revamp what we already have	12/9/2020 6:47 AM
2	Skate park, dog park	12/8/2020 2:32 PM
3	All above	12/8/2020 1:03 PM
4	No biking of any kind. No motors.	12/6/2020 5:13 PM
5	Playground/ splash pad	12/2/2020 9:27 AM
6	Unknown . Access	11/29/2020 1:35 PM
7	N/A	11/24/2020 10:11 AM
8	Playground	11/24/2020 10:10 AM
9	fishing	11/22/2020 9:21 AM
10	Support keeping it as natural and undeveloped as possible. No pavement, no lighting. By picnic area, I envision a few picnic tables, no pavilions, carry in-carry out. No biking on hiking trails. Paddlecraft launch only if no business is allowed. No bait shop, no commercial enterprises.	11/19/2020 9:23 AM
11	off trail camping like qt the fingerlakes national forest	11/18/2020 3:16 PM
12	Camping sites near lake	11/18/2020 10:40 AM
13	The Town of Lansing cannot afford to develop, maintain and keep secure remote public areas and insurance liability is too costly to cover the risk.	11/17/2020 6:17 PM
14	X-C skiing or snowshoeing trails. Paths to benches with lake views. Canoeing (why do canoes keep getting left out?)	11/17/2020 2:24 PM
15	small campground	11/17/2020 1:52 PM
16	Do not allow mountain biking. It will rip up the ecosystem on those slopes. What a bad idea!	11/17/2020 1:00 PM
17	fishing	11/17/2020 12:43 PM
18	dog park!	11/17/2020 8:19 AM
19	Keep it as natural as it can be. This place is a wildlife/waterfowl hotspot due to the shallow ledges just offshore, and the woods and gorges are very special. So much of the lakeshore is privately owned. Public access will only become more valuable over time.	11/16/2020 12:10 PM
20	Passive recreation. Simple water access-no powerboats, no marina.	11/16/2020 10:03 AM
21	Horse trails	11/10/2020 8:59 AM
22	Kiteboarding/windsurfing launch site	11/10/2020 8:04 AM
23	Windsurfing/ kiteboarding	11/10/2020 7:43 AM
24	Dock / swimming access. Restrooms / showers	11/9/2020 7:11 PM
25	Birds	11/9/2020 6:02 PM
26	Birding	11/9/2020 2:53 PM
27	We would love to see the development of more trails for bikes and hiking on this property.	10/19/2020 12:17 PM
28	swimming	10/16/2020 9:06 AM
29	Extra votes for mountain biking, the nearest option is not close	10/12/2020 9:32 PM
30	Play ground, bathrooms with running water	10/12/2020 9:19 PM
31	Solar farm? Shared garden plots for rent?!	10/9/2020 7:53 PM
32	Outdoor fitness areas like for Yoga	10/9/2020 3:57 PM
33	Fishing	10/9/2020 3:35 PM
34	Interpretive signage	10/7/2020 3:20 PM
35	Trail from Myers to Bell!!!!	10/6/2020 6:18 PM
36	Nine keep it on the tax rolls	10/6/2020 5:08 PM

Town of Lansing Parks, Recreation and Trails Community Survey

37	Camping	10/6/2020 4:30 PM
38	None. This is privately owned property. Respect that.	10/6/2020 3:12 PM
39	birding; maybe fishing?	10/6/2020 2:43 PM
40	is mini golf or skate park an option :-)	10/6/2020 2:28 PM
41	Keep it on the tax roles	10/6/2020 2:24 PM
42	Camping	10/6/2020 2:15 PM
43	I do not know what the Bell Station Property is.	10/6/2020 2:05 PM
44	Fishing, also I think the town could build and rent a few cabins there.	10/6/2020 2:01 PM
45	I do not know or understand what or where his property is and I've lived here for 15 years	10/5/2020 11:42 AM
46	keep it a natural area	10/4/2020 8:08 PM
47	minimal amenities such as port a potties. Cross country ski trail.	10/4/2020 5:49 PM
48	dockage to tie up boat there	10/4/2020 11:21 AM

Q34 Please note any additional ideas for improvements to Lansing Town parks and recreational facilities, services or programming.

Answered: 87 Skipped: 358

DRAFT

Town of Lansing Parks, Recreation and Trails Community Survey

#	RESPONSES	DATE
1	Doing a great job...add recycle containers at the town ball fields. Almost 100% of what is in the trash cans is always basic recyclables: cans, bottles, paper...	12/15/2020 8:23 PM
2	The trail system in Lansing should be expanded and connect to other areas and communities. This would be positive for Lansing economic growth	12/15/2020 11:18 AM
3	Somewhere to walk your dogs, or dog play, park	12/9/2020 6:47 AM
4	More walking trails, easy to get to from Buck Rd without having to drive. Skate park would be great too.	12/8/2020 2:33 PM
5	Access for persons with disabilities.	12/8/2020 9:39 AM
6	I don't really know what's happening now. Is there somewhere on the web I should be looking? An email newsletter would be nice.	12/4/2020 4:58 PM
7	A network of hiking trails.	12/3/2020 10:30 AM
8	during the summertime i think there should be more cops driving around the parks	12/2/2020 8:36 PM
9	Perhaps allow more of Myers Park to be "wild". Pursue rails to trails for the various (in use or otherwise) RR beds. interconnected trails are more interesting than discrete limited trails.	12/2/2020 2:41 PM
10	More bike trails	12/2/2020 9:27 AM
11	Just a dog park and potentially a kid play structure at locations where there aren't any.	12/1/2020 2:09 PM
12	For distant parks drinking Water access, call boxes, with accessible response trails. Toilets and rest benches.	11/29/2020 1:37 PM
13	The Rec program is a great asset to the town of lansing! Thank you for all the work you do.	11/25/2020 7:43 PM
14	We have some UNA's in town that would potentially be good locations for board walk trails. If the rail road land becomes available, a walking/biking trail from Ithaca to Bell Station would be fantastic.	11/24/2020 1:50 PM
15	Would love, love, love a dog park! Barn fields area would be great. An area for larger dogs and for smaller dogs to run safely off-leash. Thank you for considering!	11/24/2020 9:17 AM
16	emergency call boxes. Salt point signage is embarrassing for the town, small as it is, it's a great park and deserves permanent signage.	11/22/2020 9:22 AM
17	The Town does a great job maintaining our parks. Thank you.	11/19/2020 9:24 AM
18	You guys are great! We have young kids and easy access to Meyers Park/Ludlowville falls is one of the reasons we decided to buy a house in Lansing.	11/19/2020 5:19 AM
19	Less barriers	11/17/2020 1:23 PM
20	a bowling alley like Atlas in T-burg.	11/17/2020 11:24 AM
21	The parks have improved immensely during my 35+ years in Lansing. We are very fortunate to have them.	11/17/2020 9:47 AM
22	Not sure why we have camping at Myers, many users are out of state. If we need revenue put a camping spot in a less precious place.	11/17/2020 9:34 AM
23	The town does a great job with the parks. Would like to see the railroad right of way between Myers and the Power Station become a public trail.	11/17/2020 8:45 AM
24	Having an outdoor public pool would be awesome	11/17/2020 8:31 AM
25	DOG PARK!	11/17/2020 8:19 AM
26	Rail to trail	11/17/2020 7:19 AM
27	I wish that the town had NOT cut the beautiful, gigantic trees at Myers. What a HUGE loss for our town. My family and I were so saddened when the town cut those trees. They were giant trees that provided a lot of shade. Those trees were beautiful to see. They should NOT have been cut down. I also think that campers should not display political signs or flags. People go to the park to relax, not see the campers' political preferences. It is a public park. They can display their preferences at HOME.	11/16/2020 12:47 PM
28	Keep supporting the acquisition of the Bell Station land. It would definitely be a major resource for Lansing and visitors to Lansing. The value of natural areas (especially lakeshore) is only	11/16/2020 12:12 PM

Town of Lansing Parks, Recreation and Trails Community Survey

	going to become more important in the future	
29	Town parks could be the origin/destination points for a network of safe bicycle and pedestrian connecting facilities. People should be able to cycle and walk to parks.	11/16/2020 10:04 AM
30	Please keep kiteboarding access at Myers. I love kiteboarding and go to the park on average 3-4 days per week from April to October.	11/11/2020 12:34 PM
31	Work with the village of Lansing to make trail connections off road	11/9/2020 10:29 PM
32	Plant more native trees/shrubs that provide food for birds	11/9/2020 8:52 PM
33	Thanks for asking. These parks are quite a gift.	11/9/2020 7:11 PM
34	More natural areas and habitat management for wildlife, less emphasis on park grooming, mowing, etc.	11/9/2020 12:15 PM
35	Maybe more signage for keeping dogs on leash to avoid disturbance to wildlife? This has been only a minor issue but I occasionally encounter people with off-leash dogs that are not following the rules.	11/9/2020 11:41 AM
36	Please continue to support and grow Lansing town parks, properties, and recreational programs. These things are important to a healthy community!	10/19/2020 12:18 PM
37	I look forward to the exercise classes and yoga classes resuming in the future when things will be safer.	10/19/2020 11:11 AM
38	More history markers in Salt Point and programs	10/16/2020 9:07 AM
39	I think we have a beautiful wild area at Salt Point. It is an amazing example of what people working together can do. It would be great to have something like that at the power point site .	10/16/2020 7:35 AM
40	Uniformed security guard	10/14/2020 10:24 PM
41	None	10/14/2020 6:30 PM
42	Please continue to support and expand these important community resources. Parks, trails, and recreational programs are very important to the quality of life in Lansing. Limit commercial development near these spaces.	10/14/2020 3:20 PM
43	More bike paths of all kinds - mountain biking (there aren't any near by), paved paths for children learning to ride (our roads are not safe because of auto traffic), or cinder/rail trails if no other good options, but cycling is increasing in popularity and Lansing is behind in offering cycling paths	10/12/2020 9:34 PM
44	More hiking/walking, jogging, biking trails would be great	10/11/2020 11:48 PM
45	Sidewalks and trails connecting all recreational facilities.	10/11/2020 6:20 AM
46	Having a dog park would be great!	10/10/2020 5:21 PM
47	Food trucks at Myers would be great!	10/9/2020 10:51 PM
48	Lansing could use a real amphitheater in the town park... like 2x the size of the one at the elementary school, carved out to fit the Lansing Myers Park Road, but also so large you can see the lake through it. The teen kids like to hang out at the park beyond Myers, it would be great if there was an ice cream station down there, so they can swim and enjoy some food...instead of going back and forth...	10/9/2020 7:55 PM
49	We need a larger community indoor gathering space with updated facilities.	10/9/2020 3:58 PM
50	It is difficult for kids to safely navigate around town due to the major roads that cross it. A bike trail system that is safe for kids to access would be wonderful.	10/8/2020 3:44 PM
51	A separate entrance/side drive at Myers Park for persons who have a town sticker. You all do a great job!!!! Keep it up!	10/8/2020 2:20 PM
52	Due to additional housing in Lansing, I think we need better supervision and oversight as I stated previously. I Love Myers Park!	10/8/2020 10:56 AM
53	Converting the train tracks into hiking and bike paths would be amazing.	10/8/2020 10:25 AM
54	Community involvement in clean up, organizing programs for community such as walks, runs, activities for children to encourage exercise	10/8/2020 8:51 AM
55	Rails to trails? The railway from the power plant into Ithaca could be an awesome opportunity to add trails and connect to the larger trail network. Also May allow increased use of biking to	10/7/2020 6:34 PM

Town of Lansing Parks, Recreation and Trails Community Survey

	work.	
56	Ban jet skis on our part of the lake, or at least limit times permitted or do a noise limit. There were more than ever this year and that horrible chainsaw sound really interferes with lake enjoyment for paddlers, swimmers, walkers, runners, picnickers and people on less noisy boats.	10/7/2020 5:30 PM
57	A dog park at the town trails area would be amazing.	10/7/2020 3:21 PM
58	Well manicured walkways/paths that are easily accessible by all. We need them in multiple places, especially covered paths.	10/7/2020 1:01 PM
59	You guys do a great job! Love the youth and camp programming in particular. Would love to see more options for swimming (indoors and outdoors) and a dog park (driving down to Cass is kind of annoying!)	10/7/2020 9:18 AM
60	Maybe a sailing program for children at Myers	10/7/2020 7:49 AM
61	More security NO SMOKING	10/6/2020 8:09 PM
62	Hi have a mini golf/putt putt golf adventure park for kids to use through the spearing, summer and fall There is not much for kids to do in the area	10/6/2020 6:20 PM
63	Sand beach for Myers?	10/6/2020 6:19 PM
64	Having more restaurants, shops, entertainment in the community	10/6/2020 4:47 PM
65	For a decade our family has enjoyed the Myers playground. Now, My kids would love a skate park, and mountain bike trails.	10/6/2020 4:02 PM
66	Pat has done an amazing job taking over for Steve. Big shoes to step into and he has been great.	10/6/2020 3:13 PM
67	Thank you! Lansing is blessed with beauty and people who care about maintaining it. Thanks for all you do.	10/6/2020 3:12 PM
68	I think the town should look for any unique natural lands for the creation of new parks as well as making sure there are parks close to all the major housing areas. Then, connect the parks with trails.	10/6/2020 3:04 PM
69	Thank you for the existing opportunities for recreation that you provide, it makes a big difference. Lansing needs less land development and more natural outdoor recreation opportunities	10/6/2020 2:21 PM
70	Thank you for all that you do.	10/6/2020 2:17 PM
71	Develop adult fitness programs and space to have programs and group fitness classes	10/6/2020 2:13 PM
72	It would be great to have an indoor facility to rent for small gatherings larger than the current community center.	10/6/2020 2:09 PM
73	I'm really thankful for the town parks--please fight to keep them under Lansing's control, rather than merge them under Tompkins County's authority (if that's still being considered).	10/6/2020 2:09 PM
74	Longer trails that could be used for a good run, or maybe connecting trails would be amazing! I'd love to go out for a 3-6 mile run on Lansing trails.	10/6/2020 2:03 PM
75	Great job Lansing! We love our parks and rec here.	10/6/2020 9:59 AM
76	You guys rock! Thanks for offering affordable and fun services for our whole family.	10/6/2020 9:56 AM
77	Regional softball program	10/5/2020 8:38 PM
78	I would love to see a dog park in Lansing, something with a separate area for small dogs. Also, There needs to be an option to pay for rec activities by check or in person. The fees for online payments can really add up.	10/5/2020 11:23 AM
79	trail system from town center to myers	10/5/2020 11:00 AM
80	Again - please move swimming area back to former location closer to the lighthouse. Also - please add benches to the Myers Park pier/dock near swimming area.	10/5/2020 9:57 AM
81	We need to reserve as much public lake access as is possible in the town. Is there any available on the Bell Station property?	10/4/2020 8:10 PM
82	The level of "improvement" at our more manicured parks is very good as it is. I object to over-mowing and taking away every bit of nature in some cases. That is why I love Salt Point and	10/4/2020 5:55 PM

Town of Lansing Parks, Recreation and Trails Community Survey

the Center Trails. some Nature is kept at those places. I like having areas natural and a little "wild"! We need to share our open spaces with non-human creatures, who are losing all their habitat in today's human-dominated world.

83	A rails to trails path from north of Myers to north of the power plant would be wonderful.	10/4/2020 5:29 PM
84	More birding trails	10/4/2020 3:09 PM
85	some transient dockage at myers so that we can boat to the park for events and tie up the boat for an hour or two and then walk around the park to enjoy concerts and events	10/4/2020 11:21 AM
86	more patrolling of the area by sheriffs office to stop any drug dealing at all parks	10/3/2020 6:30 PM
87	Allow Sr. Citizens free access to Myers on week days.	10/2/2020 9:56 PM

DRAFT



D

ADA Assessment



March 12, 2021

Mr. Steve Olsen, CPRP
Parks & Recreation Master Plan

RE: Lansing Parks
ADA Assessment
MJ Project No. 1408

Dear Mr. Olsen:

M.J. Engineering and Land Surveying, P.C. (MJ) is pleased to provide you this report associated with the ADA assessment of the exterior site features at the Town of Lansing Ball Fields, Town Barn Fields, Myers Park, Salt Point Park, Ludlowville Park, and Lansing Trails parking area in the Town of Lansing, New York. Traci Sousa and Casey Radomski completed this ADA assessment of the existing exterior site features at the above referenced parks on November 19th, 2020. This report incorporates the background of the assessments, a description of the existing exterior site features of each park, deficiencies, and recommendations.

BACKGROUND

As part of a larger Master Plan for various parks throughout Tompkins County, New York, accessibility within the Town of Lansing Ball Fields, Town Barn Fields, Myers Park, Salt Point Park, Ludlowville Park, and Lansing Trails parking area was of concern. Due to the nature of parks, many elements and features are not accessible by design as the intent is to keep the land as close to natural as possible while providing recreation spaces to the public. With extended slopes and earthen paths, it is not always possible to make all elements and features within a park accessible.

For this ADA assessment, ADA parking spaces and accessible routes from those spaces to the nearest building entrance or site feature were evaluated. Each route, ramp, curb ramp and parking space deemed part of, and accessible route was evaluated based on the standards set forth by the 2010 ADA Standards for Accessible Design. Accessible route surface slopes were evaluated using a four foot (4') digital level.

DESCRIPTION OF EXTERIOR SITE FEATURES

Town Ball Fields:

The Town of Lansing Ball Fields are located off Route 34B in the Town of Lansing. Located on approximately 16 acres, the park slopes southwest. There are several parking areas throughout the park that service various park facilities. **Appendix A1 Town Ball Fields Key Plan** and **Appendix A2 Town Ball Field Photo Log** show the locations and photos of each park facility assessed.

A. Area 1: Parking lot along Route 34

- Asphalt lot with a total of approximately 36 spaces (lot is striped).
 - 16' wide drive aisle and 16' long parking spaces.
 - There is no access path to public restrooms. Users must traverse sloped grass area.
-



- B. Area 2: Along Woodsedge Drive
 - 589.5 LF Asphalt lot (Not striped)
- C. Area 3: Gravel Lot
 - Gravel and Pavement 35 LF (Not striped)
- D. Area 4: Basketball court and playground lot
 - 138.5 LF (Not Striped)
 - There is no access path to pavilion, playground, or basketball court. Users must traverse sloped grass area.
- E. Area 5: Lot behind Lansing Parks & Rec building
 - 14 spaces paved (Striped)

Town Barn Fields:

The Lansing Town Barn Fields are located off Route 34 and Town Barn Road in the Town of Lansing. The fields consist of approximately 3.5 acres of open grassed space with 18 paved and striped parking spaces at the Town Barn. In addition, this location has more parking spaces available that are not striped located along a field currently used for town park storage. **Appendix B1 Town Barn Fields Key Plan** and **Appendix B2 Town Barn Fields Photo Log** show the locations and photos of each park facility assessed.

Myers Park:

Myers Park is located off Route 34B in the Town of Lansing. Located along Cayuga Lake, the park is over 30 acres, has multiple playgrounds, seven pavilions, a boat marina, three paved boat launches, campsites, a swimming area, volleyball net, and basketball court. The park consists of multiple parking areas with many access walks and roads leading to various site facilities. There are two ADA parking spots in the park located closest to the Restroom Building. **Appendix C1 Myers Park Key Plan** and **Appendix C2 Myers Park Photo Log** show the locations and photos of each park facility assessed.

- A. Marina Parking Area
 - Large paved and striped parking lot with approximately 75 standard parking spaces and 15 boat trailer spaces.
 - Services boat launch and marina
 - B. Large Playground and Restroom Area
 - Asphalt walkway leading from parking lot to playground area has step down into wood-chip playground area.
 - Walkways around restrooms have uneven surfaces and do not appear compliant.
 - No defined access walk to bathroom area. Users must traverse uneven grass area.
 - Parking Area:
 - i. Total of 2 ADA parking spaces.
 - ii. Hatched area does not have “No Parking” signage.
 - iii. Only one parking spot has ADA signage.
 - iv. Space 2, south most corner, exceeds the 2% Slope ADA requirement.
-



v. 2 ADA spaces and 1 hatched area have the following slopes:

	Size	Average Running Slope	Average Cross Slope
Space 1	18'-0" x 9'-0"	0.23%	0.38%
Hatch 1	18'-0" x 9'-5"	0.45%	0.50%
Space 2	18'-0" x 9'-2"	*0.92%	0.45%

**while average is less than 2%, the south most corner was 2.3%*

C. Pavilion C & Smaller Playground Area

- 10 paved and striped parking spaces.
- No defined access walk to area.

D. Pavilion D

- 9 paved and striped parking spaces.
- Gravel walk to access area.

E. Pavilion E

- 13 paved and striped parking spaces
- Large gravel space surrounding two sides of Pavilion, other sides are grassed.

F. RV Spaces

- Each site had its own gravel pull-off with the main portion of the site appearing to be generally flat
- 19 RV spaces marked.

G. Grassed Parking

- 67 Parking spaces striped in grass area.
- Users must traverse grass area

H. Lighthouse Area

- No defined parking area, users can park in paved area along stone seat wall.
- 64' of space available for parking.
- Paver pathway to lighthouse.
 - i. Average Cross slope: .55%
 - ii. Average Running slope: .50%

I. Non-motorized boat launch area not evaluated as it is not intended for public parking use.

Salt Point:

Salt Point is located off Route 34B in the Town of Lansing. Located along Cayuga Lake, the 34 acres park consists of three (3) main parking areas, one for a maintained stone dust trail access, one for a steeper unmaintained, earth trail, the third for water access. Numerous hiking trails run throughout the park. **Appendix D1 Salt Point Park Key Plan** and **Appendix D2 Salt Point Park Photo Log** show the locations and photos of each park facility assessed.



A. Maintained trail Parking Area

- Paved parking lot with 7 total parking spaces, 3 of which are ADA spaces
- The lot is not striped.
- Services stone dust trail.
- There are no hatched areas.
- ADA spaces are marked with signage on wood fence.
- 3 ADA spaces along the have the following slopes:

	Size	Average Running Slope	Average Cross Slope
Space 1	17'-0" x 10'-6"	2.5%	1.26%
Space 2	17'-0" x 10'-6"	2.6%	1.23%
Space 3	17'-0" x 10'-6"	2.6%	1.60%

Ludlowville Park:

Ludlowville Park is located off Mill Street in the Town of Lansing. The park consists of one (1) main parking area, a gazebo, playground, picnic tables and viewing area of Salmon Creek Falls. The parking area is paved and is not striped but fits approximately 4 spaces. **Appendix E1 Ludlowville Park Key Plan** and **Appendix E2 Ludlowville Park Photo Log** show the locations and photos of each park facility assessed.

Lansing Trails:

Lansing Trails parking area is located off Route 34B in the Town of Lansing. The trails consist of multiple loops that are located on old farming land and is mostly flat. The park consists of one (1) main parking area. The parking lot gravel and not striped and does not have ADA parking. These trails are maintained, grass trails. **Appendix F1 Lansing Trails Key Plan** and **Appendix F2 Lansing Trails Photo Log** show the locations and photos of each park facility assessed.

DEFICIENCIES

The deficiencies noted during the ADA assessment are summarized below. Based on the intended use of various site features, some are not feasible for ADA use and as such, have not been considered deficient. Refer to **Appendix A1-F1** for photo logs of each respective park and **Appendix A2-F2** for key plans of each respective park.

Town Ball Fields:

All parking areas are lacking ADA spaces. There are no defined paths from any of the parking areas to the fields, courts, play areas, or restrooms.

A. Area 1: Parking lot along Route 34

- Spaces 16' long with 16' wide drive aisle.





- B. Area 2: Along Woodsedge Drive
 - Not striped.
- C. Area 3: Gravel Lot
 - Not paved or striped, parking is a gravel area.
- D. Area 4: Basketball court and playground lot
 - Steep slope from lot to play area and court.
 - Not striped.
- E. Area 5: Lot behind Lansing Parks & Rec building
 - Not striped.

Town Barn Fields:

No defined parking area for fields.

Myers Park:

- A. Marina Parking Area
 - There are no defined ADA spaces.
 - B. Large Playground and Restroom Area
 - Asphalt walkway leading from parking lot to playground area has step down into wood-chip playground area.
 - Walkways around restrooms have uneven surfaces with and do not appear compliant.
 - No defined access walk to bathroom area, users must traverse uneven grass area.
 - ADA Parking hatched area does not have “No Parking” signage
 - ADA signage provided at only one space, missing from other.
 - South most corner of ADA space, closest to restrooms, does not meet 2% slope requirement.
 - C. Pavilion C & Smaller Playground Area
 - There is no defined ADA space.
 - No defined access walk to area.
 - D. Pavilion D
 - There is no defined ADA space.
 - Gravel walk to access area.
 - E. Pavilion E
 - There is no defined ADA space.
 - F. Grassed Parking
 - Users must traverse grass area
 - G. Lighthouse Area
 - No defined parking area.
-



- There is no defined ADA space.

Salt Point:

A. Maintained trail Parking Area

- Not striped.
- No hatched areas between/adjacent to ADA spaces.
- ADA spaces are not properly signed.
- Running slopes of ADA spaces exceed 2%.

Ludlowville Park:

Parking area is not striped. Current layout has limited parking and limits park green space.

Lansing Trails:

The parking area is not striped and has no ADA spaces.

RECOMMENDATIONS

Due to the general topography and layout of the parks, there are some deficiencies that are not possible to make fully compliant without substantial and un-due costs. Section 28 CFR 35.151 of the 2010 ADA Standards for Accessible Design discusses this disproportionality. These standards state, "Alterations made to provide an accessible path of travel to the altered area will be deemed disproportionate to the overall alteration when the cost exceeds 20% of the cost of the alteration to the primary function area". When in these circumstances, it necessary to make the path of travel compliant to the extent possible without making costs disproportionate. These circumstances are present at various locations in each park and are noted below. Refer to **Appendix A1-F1** for photo logs of each respective park.

Town Ball Fields:

A. Area 1: Parking lot along Route 34

- Designated ADA parking spaces are recommended and should be paved to establish proper slopes of 2% or less. The areas should be striped to provide a minimum of an 8'-0" wide by 18"-0" long parking space an 8'-0" wide by 18"-0" hatched space on the passenger side of the space. All elements of the parking area should be in compliance with ADA Standards Section 502.
 - Proper ADA signage should be included at these newly striped spaces including a "Reserved Parking" sign and a "Van Accessible" sign (MUTCD Signs R7-8 MOD and R7-8P respectively) at the parking space and a "No Parking Any Time" sign (MUTCD R7-1) at the hatched area.
 - A paved or stone dust path is recommended from the ADA parking space across the grassed area to the restrooms. The cross slope of the ramp shall not exceed 2% and the running slope shall not exceed 5%.
-



- The Restroom building requires a ramp with a handrail that meets ADA Standards Section 405 and 505 respectively to ensure cross slopes do not exceed 2% and running slopes do not exceed 8%.
- It is recommended the parking lot layout be reconfigured to improve parking and drive aisle space.

B. Area 2: Along Woodsedge Drive

- An ADA parking space is recommended at a guardrail split location close to each playing field. The new asphalt should provide a continuous, smooth surface, with proper slopes of 2% or less. The area should be striped to provide a minimum of an 8'-0" wide by 18'-0" long parking space an 8'-0" wide by 18'-0" hatched space on the passenger side of the space. All elements of the parking area should be in compliance with ADA Standards Section 502.
- Proper ADA signage should be included at these newly striped spaces including a "Reserved Parking" sign and a "Van Accessible" sign (MUTCD Signs R7-8 MOD and R7-8P respectively) at the parking space and a "No Parking Any Time" sign (MUTCD R7-1) at the hatched area.
- It is recommended to strip the whole parking area to better define designated space and ensure efficient parking utilization.

C. Area 3: Gravel Lot

- It is recommended that an area in the gravel parking area large enough to accommodate 1 ADA parking space and corresponding hatched area should be paved to establish proper slopes of 2% or less. The new asphalt area should extend to the asphalt drive area to provide a continuous, smooth surface. The area should be striped to provide a minimum of an 8'-0" wide by 18'-0" long parking spaces an 8'-0" wide by 18'-0" hatched spaces, one of which must be on the passenger side of the space. All elements of the parking area should be in compliance with ADA Standards Section 502.
- Proper ADA signage should be included at these newly striped spaces including a "Reserved Parking" sign (MUTCD Signs R7-8 MOD) at each parking space, a "Van Accessible" sign (MUTCD R7-8P) at least one space, and a "No Parking Any Time" sign (MUTCD R7-1) at the hatched areas.

D. Area 4: Basketball court and playground lot

- Due to the location of parking along the sloped terrain in this area, it is not possible to provide ADA parking without disproportionate cost as the slopes and lines of curvature along the entirely roadway would need to be altered. As such, 2 ADA parking spaces and 1 associated hatched area should be designated at the closest parking spaces to the basketball court and pavilion even though the slopes may exceed 2%. All elements of the
-



parking area should be in compliance as much as possible with ADA Standards Section 502.

- Proper ADA signage should be included at these newly designated spaces including a “Reserved Parking” sign (MUTCD Signs R7-8 MOD) at each parking space, a “Van Accessible” sign (MUTCD R7-8P) at least one space, and a “No Parking Any Time” sign (MUTCD R7-1) at the hatched area.

E. Area 5: Lot behind Lansing Parks & Rec building

- Due to the location of parking along the sloped road and side hill in this area, this parking area was deemed unnecessary for ADA access and as such, no improvements are deemed necessary.

Town Barn Fields:

There are various ways to improve accessibility to the fields and further discussion and investigation would be required to determine the best course of action whether it be installing pathways, a new designated parking area, or one of many other alternate possibilities.

Myers Park:

A. Marina Parking Area

- There is no defined ADA space.
- A paved or stone dust path is recommended from the marina parking area to the restroom building that shall not exceed 2% and the running slope shall not exceed 5%.

B. Large Playground and Restroom Area

- The areas currently designated for ADA parking are compliant except for the south most corner closest to restroom. This corner should be repaved to establish proper slopes of 2% or less. The new asphalt should be feathered into the existing asphalt to provide a continuous, smooth surface. The area should be striped to provide a minimum of 8'-0" wide by 18'-0" long parking spaces and 8'-0" wide by 18'-0" hatched spaces. All elements of the parking area should be in compliance with ADA Standards Section 502.
 - Proper ADA signage should be included at the existing striped spaces including a “Reserved Parking” sign (MUTCD Signs R7-8 MOD) at each parking space and a “No Parking Any Time” sign (MUTCD R7-1) at the hatched area.
 - Restroom landing requires removal and replacement to meet ADA Standards Section 405 and 505 respectively to ensure cross slopes do not exceed 2% and running slopes do not exceed 8%.
 - A paved or stone dust path is necessary from the ADA parking space to the restroom building that shall not exceed 2% and the running slope shall not exceed 5%.
-



C. Pavilion C & Smaller Playground Area

- Designated ADA parking spaces are recommended and should be paved to establish proper slopes of 2% or less. The areas should be striped to provide a minimum of an 8'-0" wide by 18"-0" long parking space an 8'-0" wide by 18"-0" hatched space on the passenger side of the space. All elements of the parking area should be in compliance with ADA Standards Section 502.
- Proper ADA signage should be included at the newly striped space including a "Reserved Parking" sign (MUTCD Signs R7-8 MOD) at the parking space and a "No Parking Any Time" sign (MUTCD R7-1) at the hatched area.
- A paved or stone dust path is recommended from the parking area to the playground that shall not exceed 2% and the running slope shall not exceed 5%.

D. Pavilion D

- Designated ADA parking spaces are recommended and should be paved to establish proper slopes of 2% or less. The areas should be striped to provide a minimum of an 8'-0" wide by 18"-0" long parking space an 8'-0" wide by 18"-0" hatched space on the passenger side of the space. All elements of the parking area should be in compliance with ADA Standards Section 502.
- Proper ADA signage should be included at the newly striped space including a "Reserved Parking" sign (MUTCD Signs R7-8 MOD) at the parking space and a "No Parking Any Time" sign (MUTCD R7-1) at the hatched area.

E. Pavilion E

- There are various ways to improve accessibility in these areas and further discussion and investigation would be required to determine the best course of action whether it be installing individual paths and parking at each of these areas, providing one large communal parking area with walkways, or one of many other alternate possibilities.

F. RV Spaces

- This site feature was deemed unnecessary for ADA access and as such, no improvements are deemed necessary.

G. Grassed Parking

- Due to the location of parking in grass, this site feature was deemed unnecessary for ADA access and as such, no improvements are deemed necessary.

H. Lighthouse Area

- Designated ADA parking spaces are recommended and should be paved to establish proper slopes of 2% or less. The areas should be striped to provide a minimum of an 8'-0" wide by 18"-0" long parking space an 8'-0" wide by 18"-0" hatched space on the passenger side of the space. All elements of the parking area should be in compliance with ADA Standards Section 502.
-



- Proper ADA signage should be included at the newly striped space including a “Reserved Parking” sign (MUTCD Signs R7-8 MOD) at the parking space and a “No Parking Any Time” sign (MUTCD R7-1) at the hatched area.
- It is recommended to strip the whole parking area to better define designated space and ensure efficient parking utilization.

Salt Point:

A. Trail Parking Area

- The areas currently designated for ADA parking should be repaved to establish proper slopes of 2% or less. The new asphalt should be feathered into the surrounding asphalt to provide a continuous, smooth surface. The area should be striped with 2 ADA spaces and associated hatched areas all of which are to be a minimum of 8’-0” wide by 18”-0”. All elements of the parking area should be in compliance with ADA Standards Section 502.
- Proper ADA signage should be included at these newly striped spaces including a “Reserved Parking” sign (MUTCD Signs R7-8 MOD) at each parking space and a “No Parking Any Time” sign (MUTCD R7-1) at the hatched areas.

Ludlowville Park:

There are various ways to improve accessibility to the park and further discussion and investigation would be required to determine the best course of action whether it be reconfiguring the existing parking lot, installing pathways, or one of many other alternate possibilities.

Lansing Trails:

- Designated ADA parking spaces are recommended and should be paved to establish proper slopes of 2% or less. The areas should be striped to provide a minimum of an 8’-0” wide by 18”-0” long parking space an 8’-0” wide by 18”-0” hatched space on the passenger side of the space. All elements of the parking area should be in compliance with ADA Standards Section 502.
 - Proper ADA signage should be included at these newly striped spaces including a “Reserved Parking” sign (MUTCD Signs R7-8 MOD) at each parking space, a “Van Accessible” sign (MUTCD R7-8P) at at least one space, and a “No Parking Any Time” sign (MUTCD R7-1) at the hatched areas.
-



Lansing Parks ADA Assessment
March 12, 2021
Appendix F1

DISCLAIMER

The opinions and recommendations in this report are based on the information provided. This report does not address portions of the site other than those areas mentioned, nor does it provide any warranty, either expressed or implied, for any portion of the existing site features.

Please contact me at (518) 371-0799 to discuss any questions you have regarding this review.

Sincerely,

Joel Bianchi, P.E.
Senior Associate





Lansing Parks ADA Assessment
March 12, 2021
Appendix A1

APPENDIX A1

TOWN BALL FIELDS KEY PLAN





Lansing Parks ADA Assessment
March 12, 2021
Appendix A2

APPENDIX A2

TOWN BALL FIELDS PHOTO LOG





Lansing Parks ADA Assessment
March 12, 2021
Appendix B1

APPENDIX B1

TOWN BARN FIELDS KEY PLAN





Lansing Parks ADA Assessment
March 12, 2021
Appendix B2

APPENDIX B2

TOWN BARN FIELDS PHOTO LOG





Lansing Parks ADA Assessment
March 12, 2021
Appendix C1

APPENDIX C1

MYERS PARK KEY PLAN





Lansing Parks ADA Assessment
March 12, 2021
Appendix C1

APPENDIX C2

MYERS PARK PHOTO LOG





Lansing Parks ADA Assessment
March 12, 2021
Appendix F1

APPENDIX D1

SALT POINT PARK KEY PLAN





Lansing Parks ADA Assessment
March 12, 2021
Appendix D2

APPENDIX D2

SALT POINT PARK PHOTO LOG





Lansing Parks ADA Assessment
March 12, 2021
Appendix F1

APPENDIX E1

LUDLOWVILLE PARK KEY PLAN





Lansing Parks ADA Assessment
March 12, 2021
Appendix E2

APPENDIX E2

LUDLOWVILLE PARK PHOTO LOG





Lansing Parks ADA Assessment
March 12, 2021
Appendix F1

APPENDIX F1

LANSING TRAILS KEY PLAN





Lansing Parks ADA Assessment
March 12, 2021
Appendix F2

APPENDIX F2

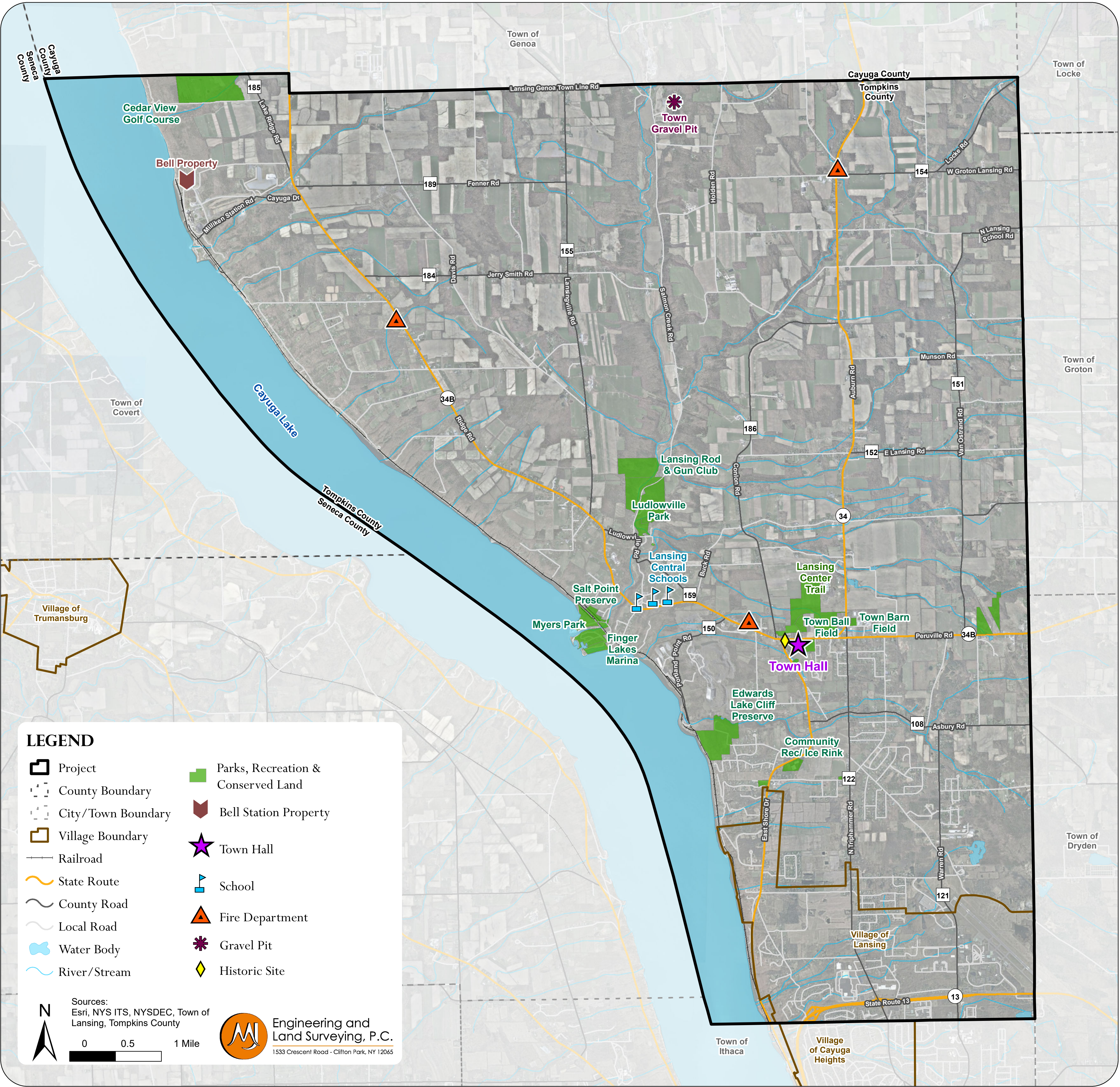
LANSING TRAILS PHOTO LOG







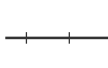














E

Inventory Maps



LEGEND

-  Project
-  County Boundary
-  City/Town Boundary
-  Village Boundary
-  Railroad
-  State Route
-  County Road
-  Local Road
-  Water Body
-  River/Stream
-  Parks, Recreation & Conserved Land
-  Bell Station Property
-  Town Hall
-  School
-  Fire Department
-  Gravel Pit
-  Historic Site

Sources:
Esri, NYS ITS, NYSDEC, Town of Lansing, Tompkins County

0 0.5 1 Mile





TOWN OF LANSING

Parks, Recreation & Trails Master Plan

DRAFT

Town Ball Fields Environmental Constraints

December 2020

LEGEND

- Town Ball Field
- State Route
- Local Road
- River/Stream
- Steep Slopes (>15%)
- 100-year Flood Zone*
- Tompkins County Wetlands
- NYSDEC Wetland*
- NWI Freshwater Emergent Wetland*
- NWI Freshwater Forested/Shrub Wetland*
- NWI Freshwater River/Lakes

*None present in view extent.



Sources:
Esri, NYS ITS, NYSDEC, FEMA,
NWI, NHD, Tompkins County,
Town of Lansing, NYS DOP 2018
Orthoimagery



0 50 100
Feet



This map was prepared for illustrative purposes only and is not suitable for engineering, surveying, or legal purposes.





TOWN OF LANSING

Parks, Recreation & Trails Master Plan

D R A F T

Town Ball Fields Facilities

December 2020

LEGEND

- Town Ball Field
- State Route
- County Road
- Local Road
- River/Stream
- Facilities
- Building
- Pavillion
- Parking

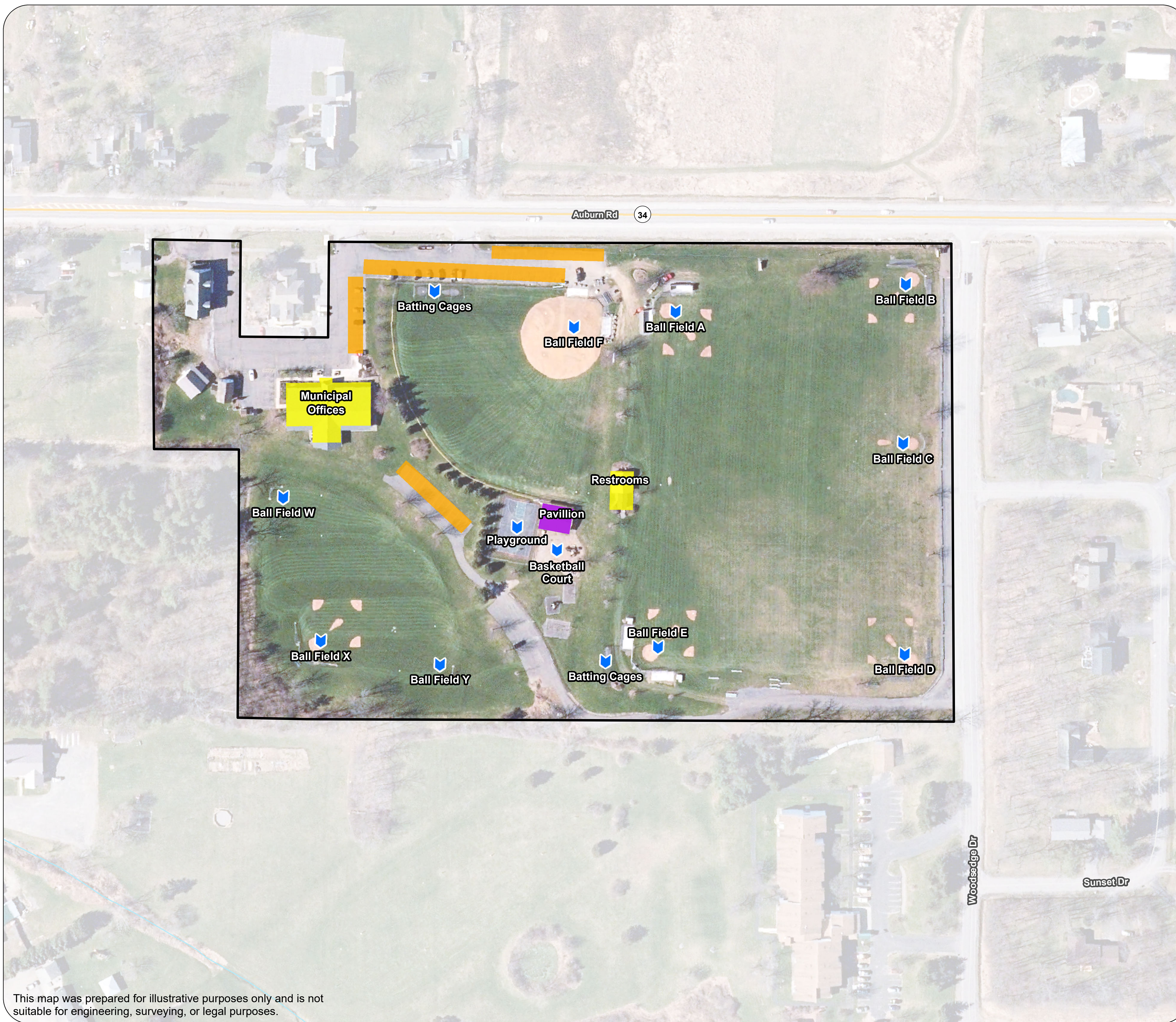


Sources:
Esri, NYS ITS, NHD, Tompkins
County, Town of Lansing,
NYS DOP 2018 Orthoimagery



0 50 100
Feet

Engineering and
Land Surveying, P.C.
1533 Crescent Road - Clifton Park, NY 12065



This map was prepared for illustrative purposes only and is not suitable for engineering, surveying, or legal purposes.



TOWN OF LANSING

Parks, Recreation & Trails Master Plan

D R A F T

Town Ball Fields Utilities

December 2020

LEGEND

- Town Ball Field
- State Route
- County Road
- Local Road
- Existing Sewer*
- Potential/Proposed Sewer
- Existing Water
- Potential/Proposed Water*

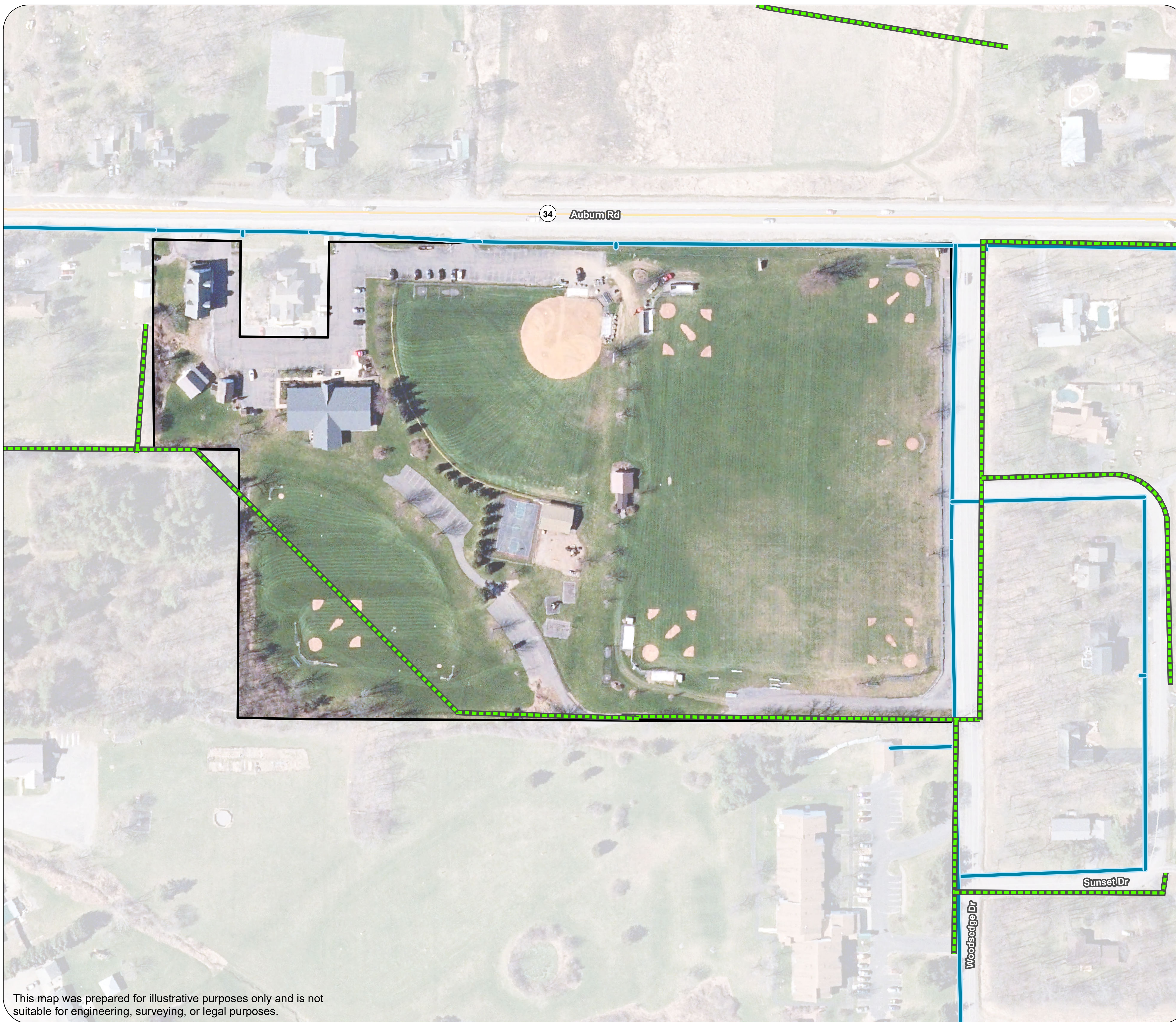
*None present in view extent.



Sources:
Esri, NYS ITS, NYSDEC,
Tompkins County, Town of
Lansing, NYSDOP 2018
Orthoimagery



0 50 100
Feet



This map was prepared for illustrative purposes only and is not suitable for engineering, surveying, or legal purposes.



TOWN OF LANSING

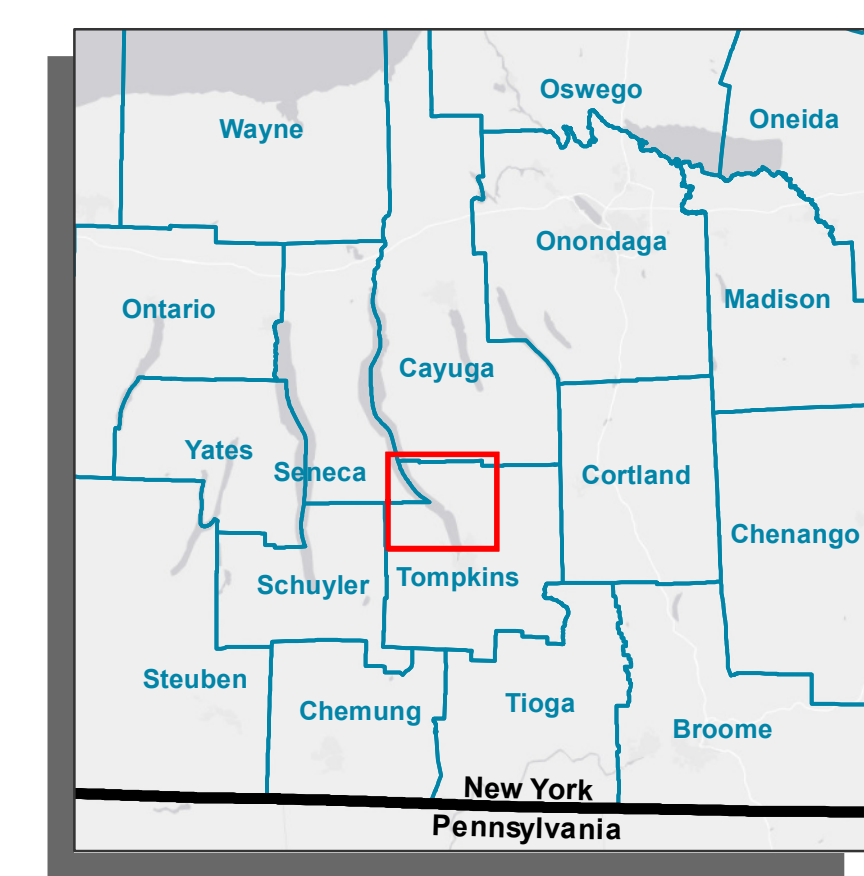
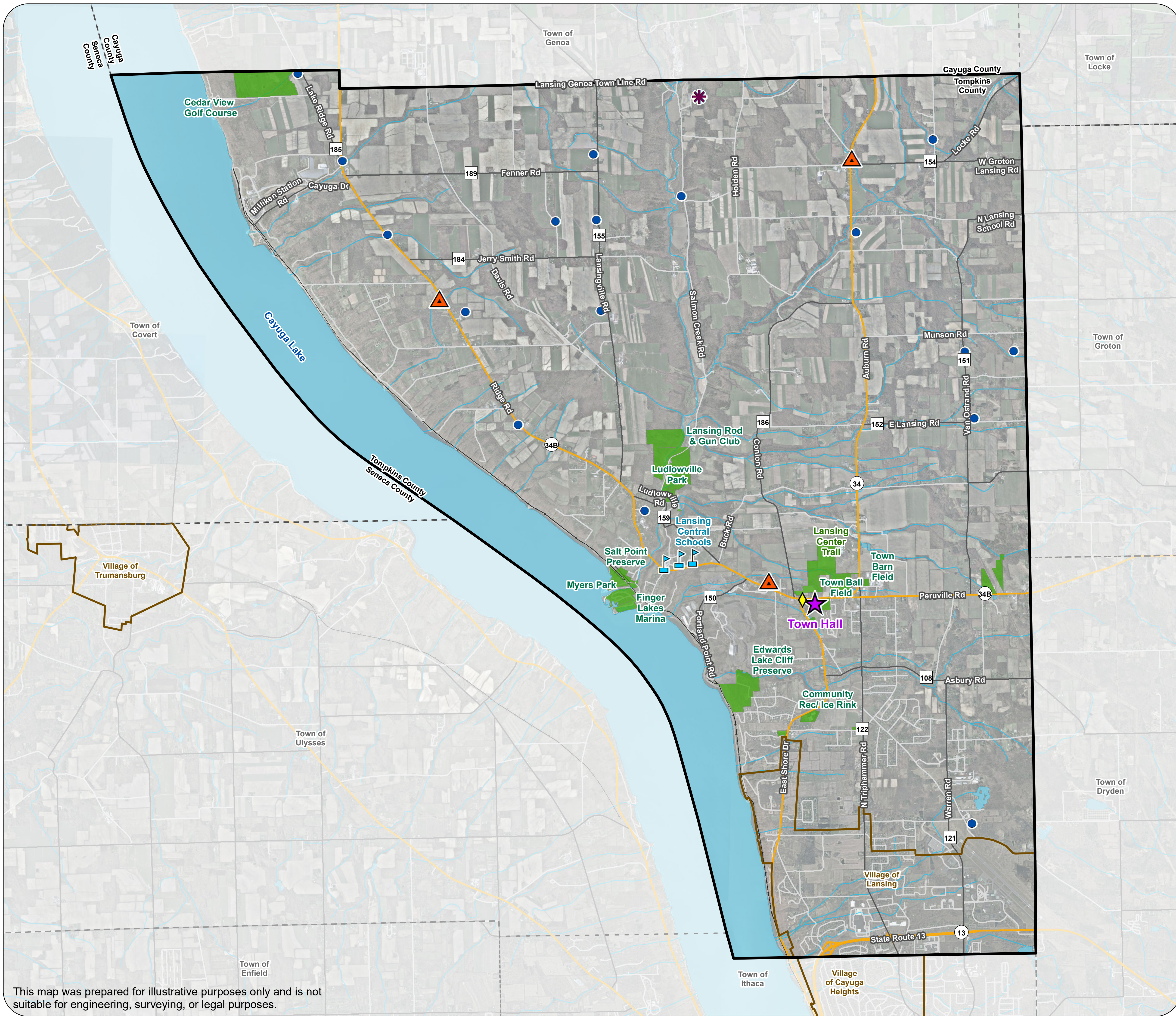
Parks, Recreation & Trails Master Plan

DRAFT
Community & Cultural Resources

December 2020

LEGEND

- | | | | |
|--|--------------------|--|------------------------------------|
| | Project | | Parks, Recreation & Conserved Land |
| | County Boundary | | Town Hall |
| | City/Town Boundary | | School |
| | Village Boundary | | Fire Department |
| | Railroad | | Gravel Pit |
| | State Route | | Historic Site |
| | County Road | | Town Cemeteries |
| | Local Road | | |
| | Water Body | | |
| | River/Stream | | |



This map was prepared for illustrative purposes only and is not suitable for engineering, surveying, or legal purposes.

Sources: Esri, NYS ITS, NYSDEC, Town of Lansing, Tompkins County

0 0.5 1 Mile

MI Engineering and Land Surveying, P.C.
1533 Crescent Road - Clifton Park, NY 12065



TOWN OF LANSING

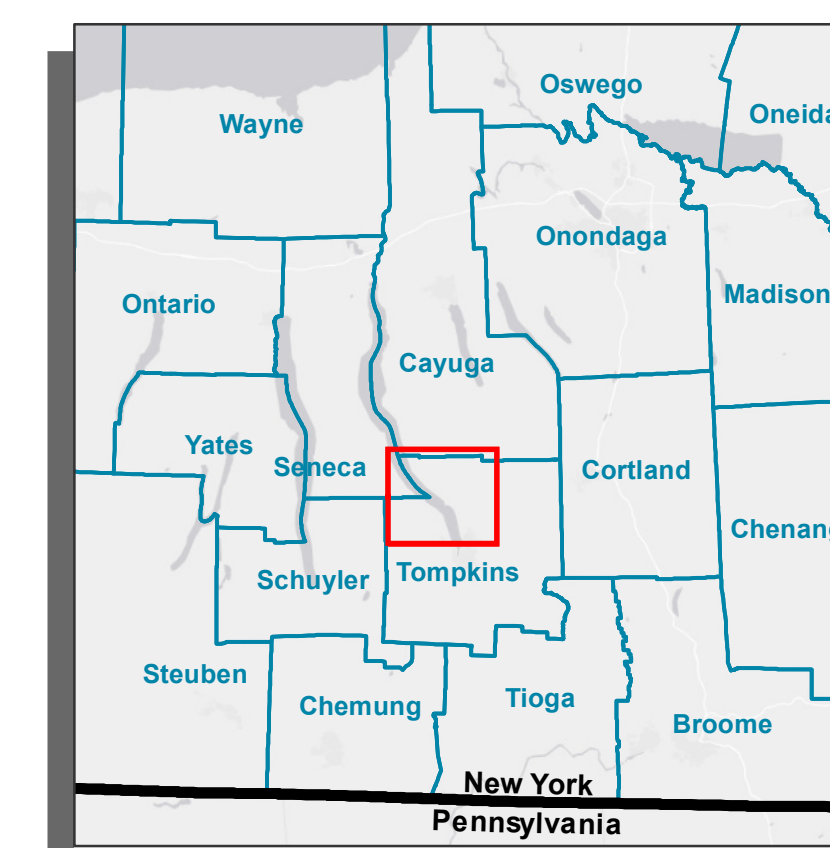
Parks, Recreation & Trails Master Plan

DRAFT
Environmental Constraints

December 2020

LEGEND

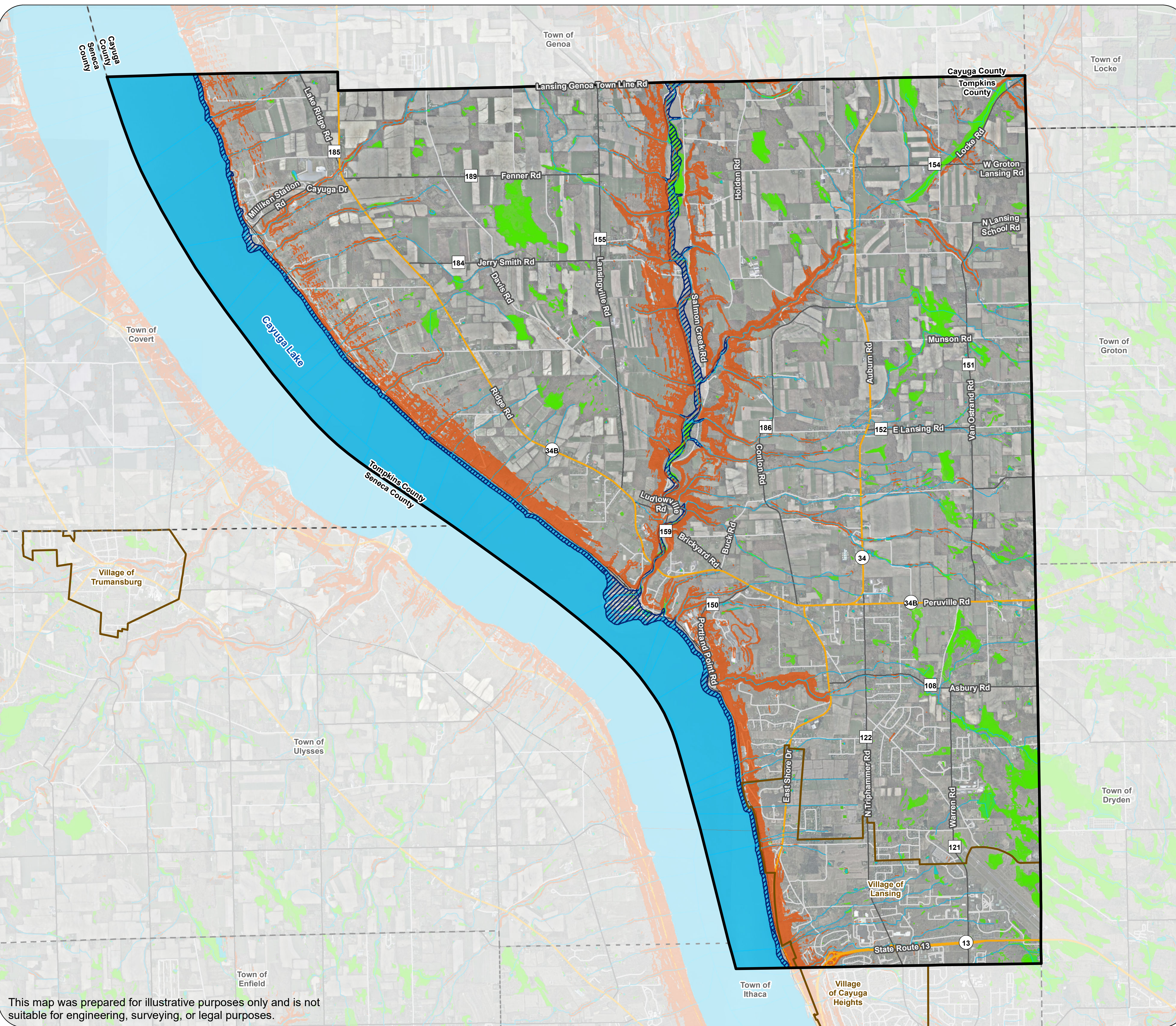
- Project Area
- County Boundary
- City/Town Boundary
- Village Boundary
- Railroad
- State Route
- County Road
- Local Road
- Steep Slopes (>15%)
- 100-year Flood Zone
- Wetlands (NYSDEC, NWI, County)
- NWI Waterbody
- River/Stream



Sources:
Esri, NYS ITS, NYDEC, NHD
NWI, Tompkins County,
Town of Lansing



0 0.5 1
Mile



This map was prepared for illustrative purposes only and is not suitable for engineering, surveying, or legal purposes.



TOWN OF LANSING

Parks, Recreation & Trails Master Plan

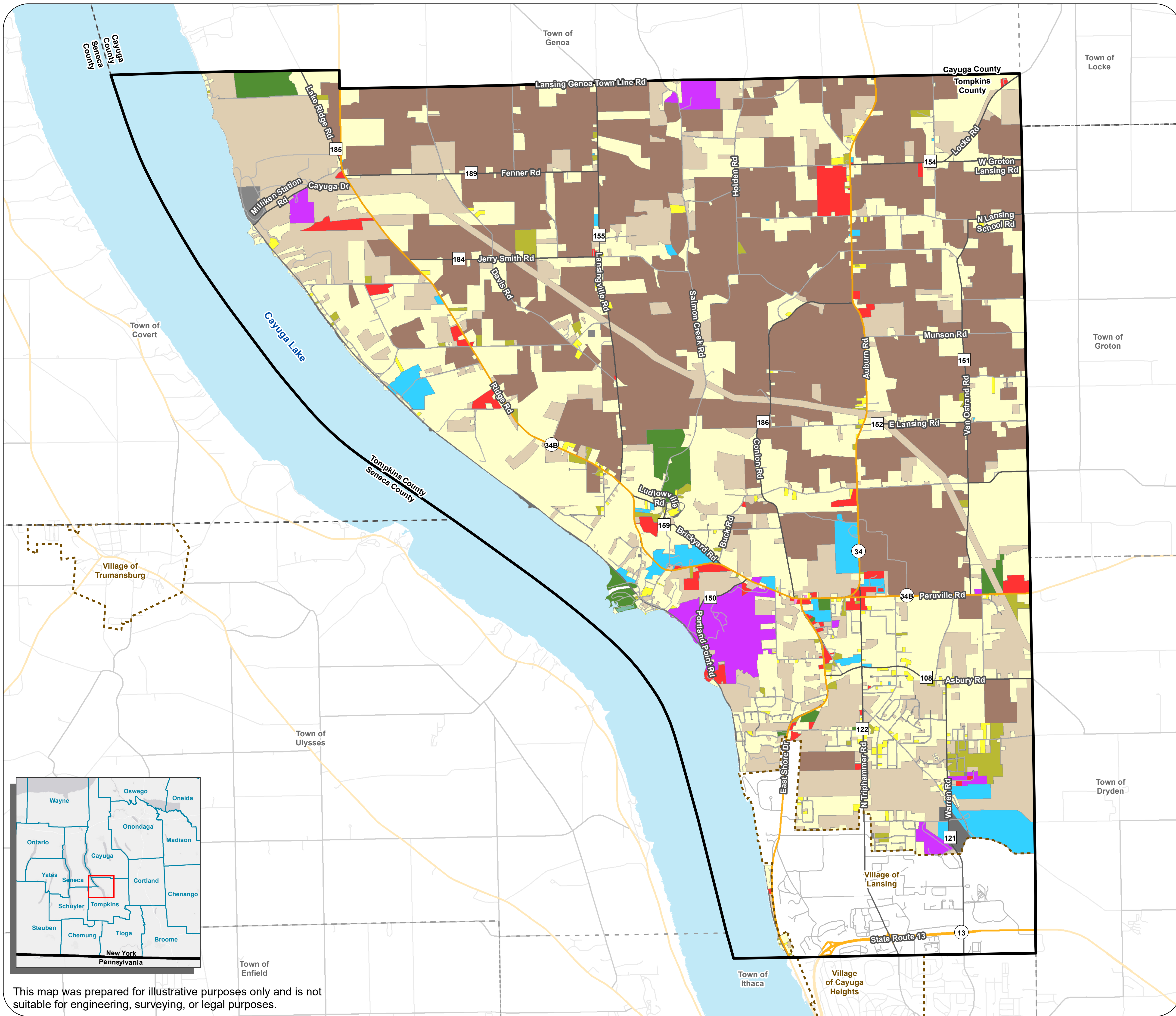
DRAFT
Existing Land Use

December 2020

LEGEND

- | | |
|--------------------|-----------------------------------|
| Project Area | Agricultural |
| County Boundary | Commercial |
| City/Town Boundary | Community/Public Services |
| Village Boundary | Industrial |
| State Route | Mixed Use |
| County Road | Parks, Recreation & Entertainment |
| Local Road | Residential - High Density |
| Cayuga Lake | Residential - Medium Density |
| | Residential - Low Density |
| | Transportation |
| | Utilities |
| | Vacant Land |

LandUse	Land Use Code	Acreage	Percentage
Agricultural	105 -120	13958	39%
Residential - Low Density	210, 241-270, 280, 283	11135	31%
Vacant Land	311 - 380	6578	18%
Transportation	842, 844	1142	3%
Industrial	710, 712, 720	738	2%
Community/Public Services	612 - 695	696	2%
Commercial	416 - 486	527	1%
Parks, Recreation & Entertainment	542-591, 682, 910-963	447	1%
Residential - High Density	230, 271, 281, 411	400	1%
Residential - Medium Density	220	222	< 1%
Utilities	822, 831, 833, 872, 875	67	< 1%
Mixed Use	483	2	< 1%
TOTAL		35912	100%



This map was prepared for illustrative purposes only and is not suitable for engineering, surveying, or legal purposes.

Sources:
Esri, NYS ITS, Town of Lansing, Tompkins County

Engineering and Land Surveying, P.C.
1533 Crescent Road - Clifton Park, NY 12065



TOWN OF LANSING

Parks, Recreation & Trails Master Plan

DRAFT Ludlowville Park Environmental Constraints

December 2020

LEGEND

- Ludlowville Park
- County Road
- Local Road
- River/Stream
- Steep Slopes (>15%)
- 100-year Flood Zone
- Tompkins County Wetlands
- NYSDEC Wetland*
- NWI Freshwater Emergent Wetland*
- NWI Freshwater Forested/Shrub Wetland*
- NWI Freshwater River/Lakes

*None present in view extent.

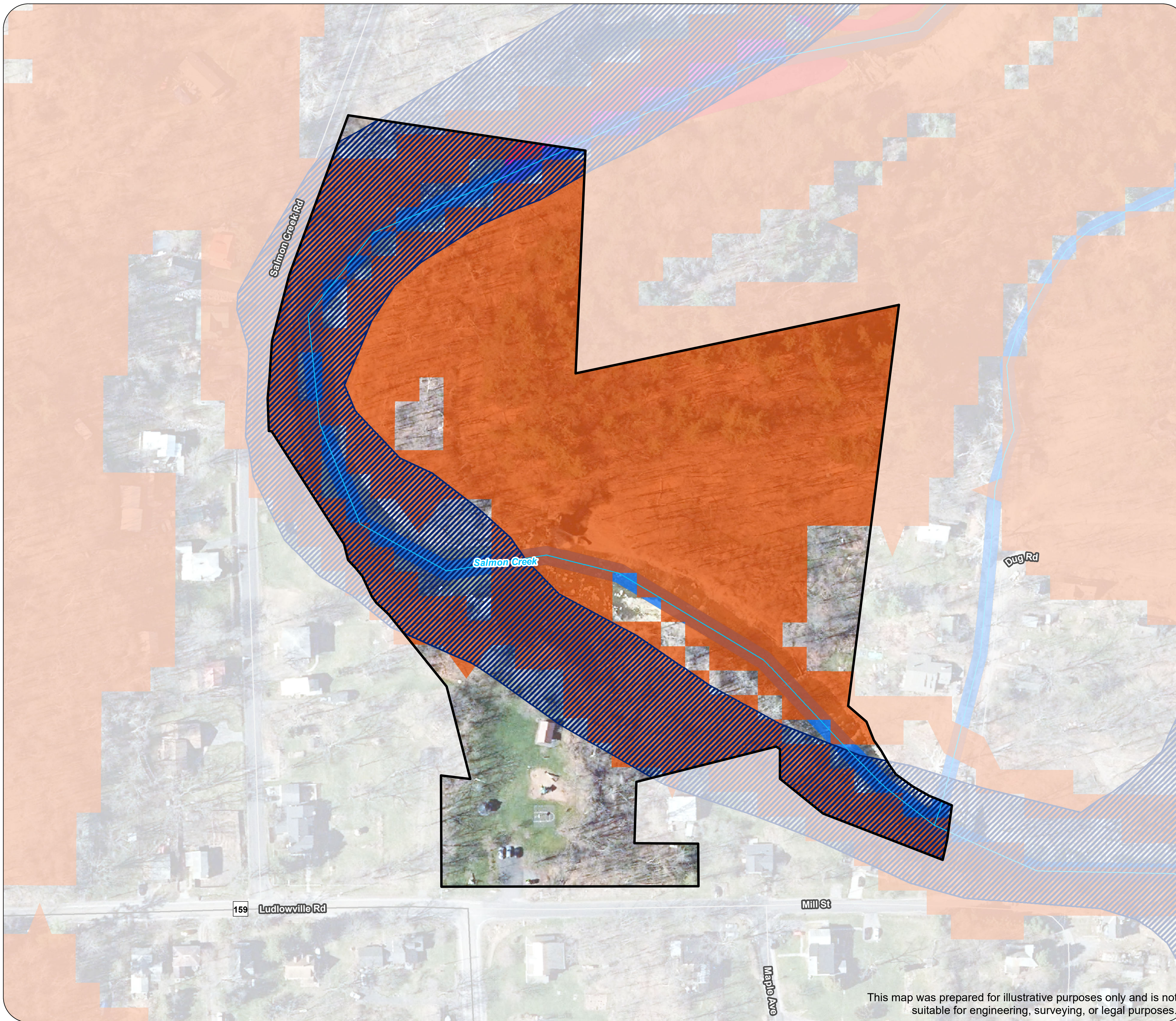


Sources:
Esri, NYS ITS, NYSDEC, FEMA,
NWI, Tompkins County, Town of
Lansing, NHD, NYS DOP 2018
Orthoimagery



0 50 100
Feet

Engineering and
Land Surveying, P.C.
1533 Crescent Road - Clifton Park, NY 12065



This map was prepared for illustrative purposes only and is not suitable for engineering, surveying, or legal purposes.



TOWN OF LANSING

Parks, Recreation & Trails Master Plan

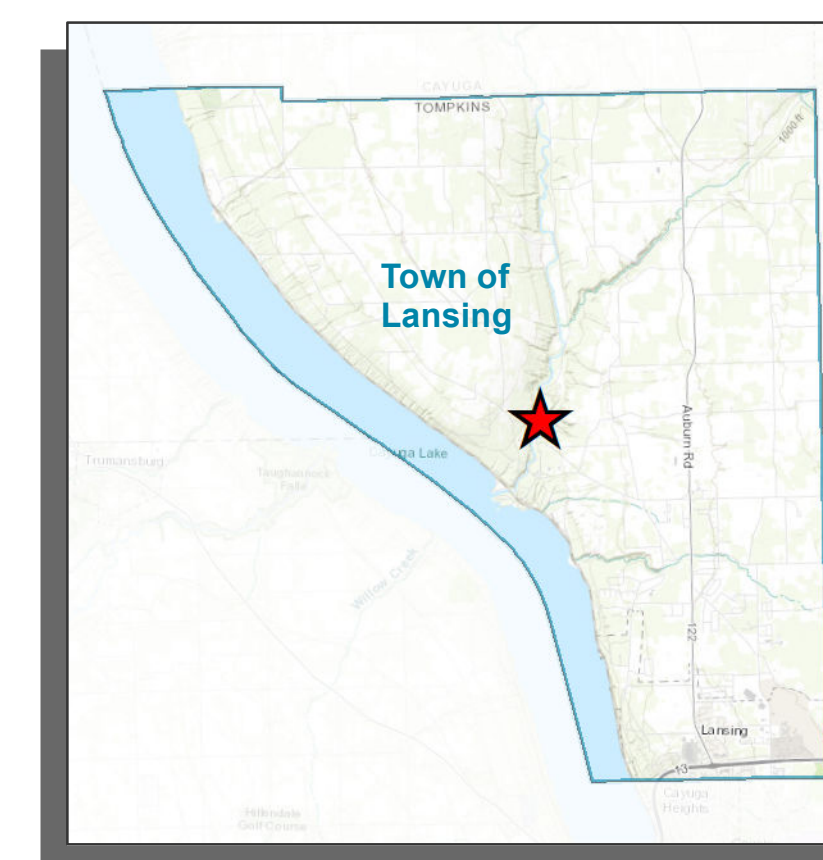
DRAFT

Ludlowville Park Facilities

December 2020

LEGEND

-  Ludlowville Park
-  County Road
-  Local Road
-  River/Stream
-  Facilities
-  Pavillion
-  Gazebo
-  Parking



Sources:
Esri, NYS ITS, Tompkins County,
Town of Lansing, NHD, NYS DOP
2018 Orthoimagery



0 50 100
Feet

 **Engineering and
Land Surveying, P.C.**
1533 Crescent Road - Clifton Park, NY 12065

This map was prepared for illustrative purposes only and is not suitable for engineering, surveying, or legal purposes.





TOWN OF LANSING








Parks, Recreation & Trails Master Plan

D R A F T

Ludlowville Park Utilities

December 2020

LEGEND

-  Ludlowville Park
-  County Road
-  Local Road
-  Existing Sewer*
-  Potential/Proposed Sewer
-  Existing Water
-  Potential/Proposed Water*

*None present in view extent.



Sources:
Esri, NYS ITS, Tompkins County,
Town of Lansing, NYSDOP 2018
Orthoimagery



0 50 100
Feet

 Engineering and
Land Surveying, P.C.
1533 Crescent Road - Clifton Park, NY 12065



This map was prepared for illustrative purposes only and is not suitable for engineering, surveying, or legal purposes.



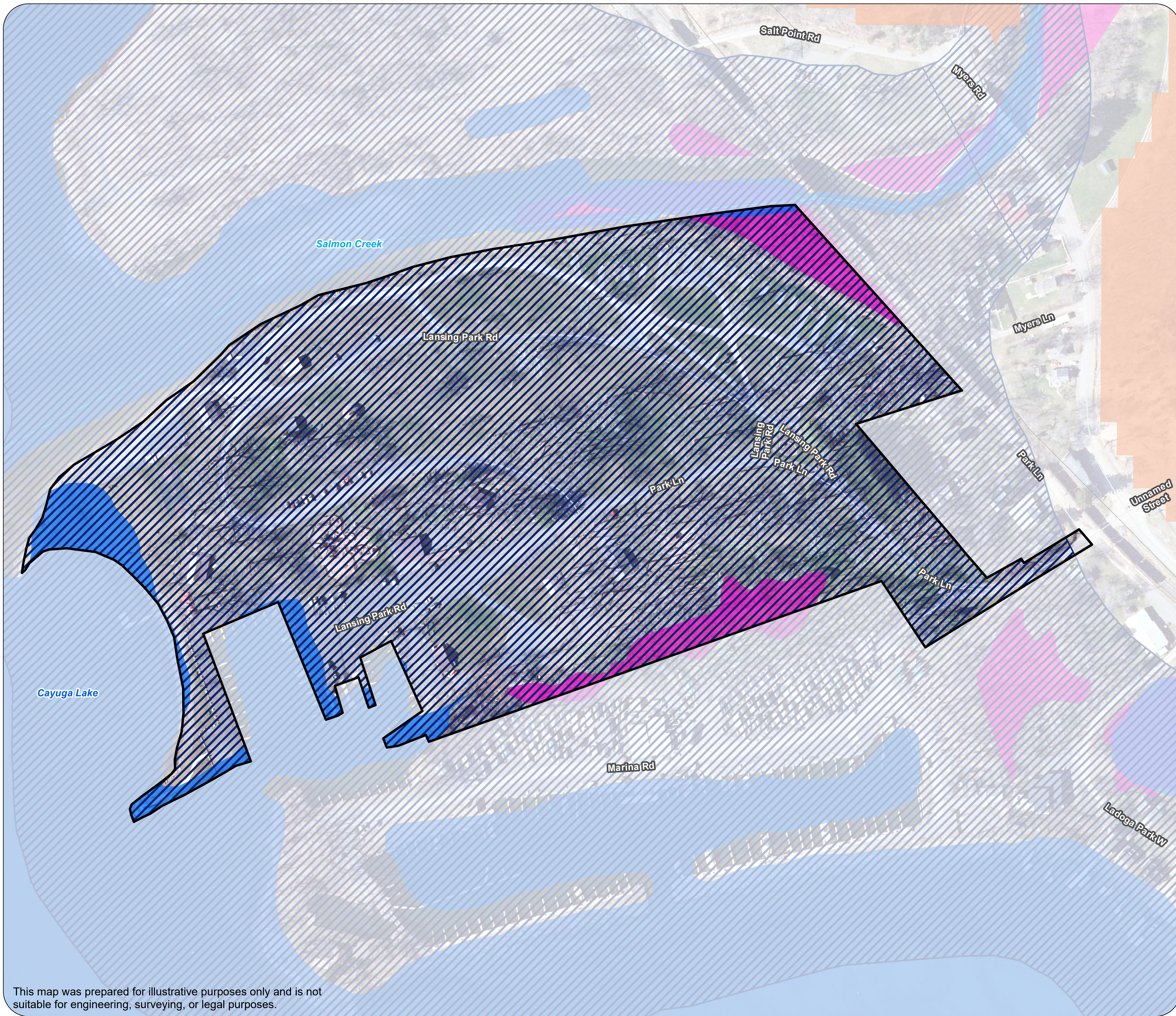
TOWN OF LANSING

Parks, Recreation & Trails Master Plan

DRAFT

Myers Park Environmental Constraints

December 2020



LEGEND

- Myers Park
- Railroad
- State Route
- County Road
- Local Road
- Steep Slopes (>15%)
- 100-year Flood Zone
- Tompkins County Wetlands
- NYSDEC Wetland*
- NWI Freshwater Emergent Wetland*
- NWI Freshwater Forested/Shrub Wetland*
- NWI Freshwater River/Lakes
- River/Stream

*None present in view extent.



Sources:
Esri, NYS ITS, NYSDEC, FEMA,
NWI, NHD, Tompkins County,
Town of Lansing, NYSDOP 2018
Orthoimagery



0 75 150
Feet



This map was prepared for illustrative purposes only and is not suitable for engineering, surveying, or legal purposes.



TOWN OF LANSING Parks, Recreation & Trails Master Plan

DRAFT

Myers Park Facilities

December 2020

LEGEND

- Myers Park
- Railroad
- State Route
- County Road
- Local Road
- River/Stream
- Facilities
- Building
- Pavillion
- Gazebo
- Parking



Sources:
Esri, NYS ITS, Tompkins County,
Town of Lansing, NHD, NYSDOP
2018 Orthoimagery



0 75 150
Feet

Engineering and
Land Surveying, P.C.
1533 Crescent Road - Clifton Park, NY 12065



This map was prepared for illustrative purposes only and is not suitable for engineering, surveying, or legal purposes.



TOWN OF LANSING Parks, Recreation & Trails Master Plan

DRAFT

Myers Park Utilities

December 2020

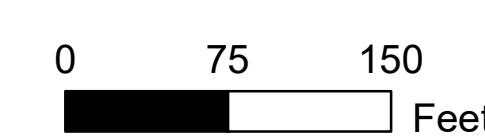

LEGEND

- Myers Park
- Railroad
- Local Road
- Existing Sewer*
- Potential/Proposed Sewer
- Existing Water
- Potential/Proposed Water*

*None present in view extent.



Sources:
Esri, NYS ITS, Tompkins County,
Town of Lansing, NYSDOP 2018
Orthoimagery



This map was prepared for illustrative purposes only and is not suitable for engineering, surveying, or legal purposes.



TOWN OF LANSING

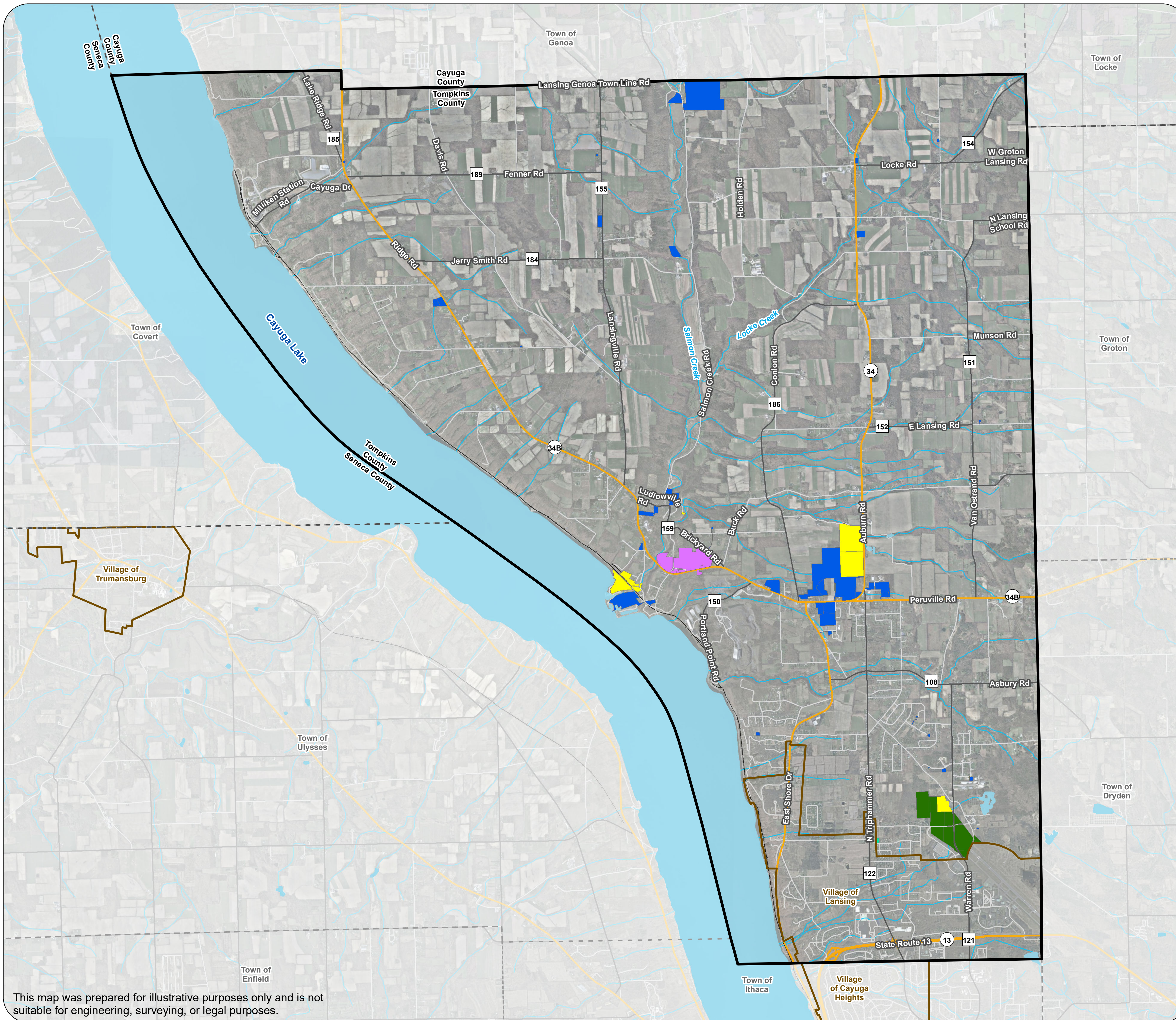
Parks, Recreation & Trails Master Plan

DRAFT
Public Ownership

December 2020

LEGEND

- | | |
|--------------------|-------------------|
| Project Area | State of New York |
| County Boundary | Tompkins County |
| City/Town Boundary | Town of Lansing |
| Village Boundary | Intermunicipal |
| Railroad | School |
| State Route | |
| County Road | |
| Local Road | |
| Water Body | |
| River/Stream | |



Sources:
Esri, NYS ITS, NYSDEC,
Tompkins County, Town of
Lansing



0 0.5 1
Mile



This map was prepared for illustrative purposes only and is not suitable for engineering, surveying, or legal purposes.



TOWN OF LANSING

Parks, Recreation & Trails Master Plan

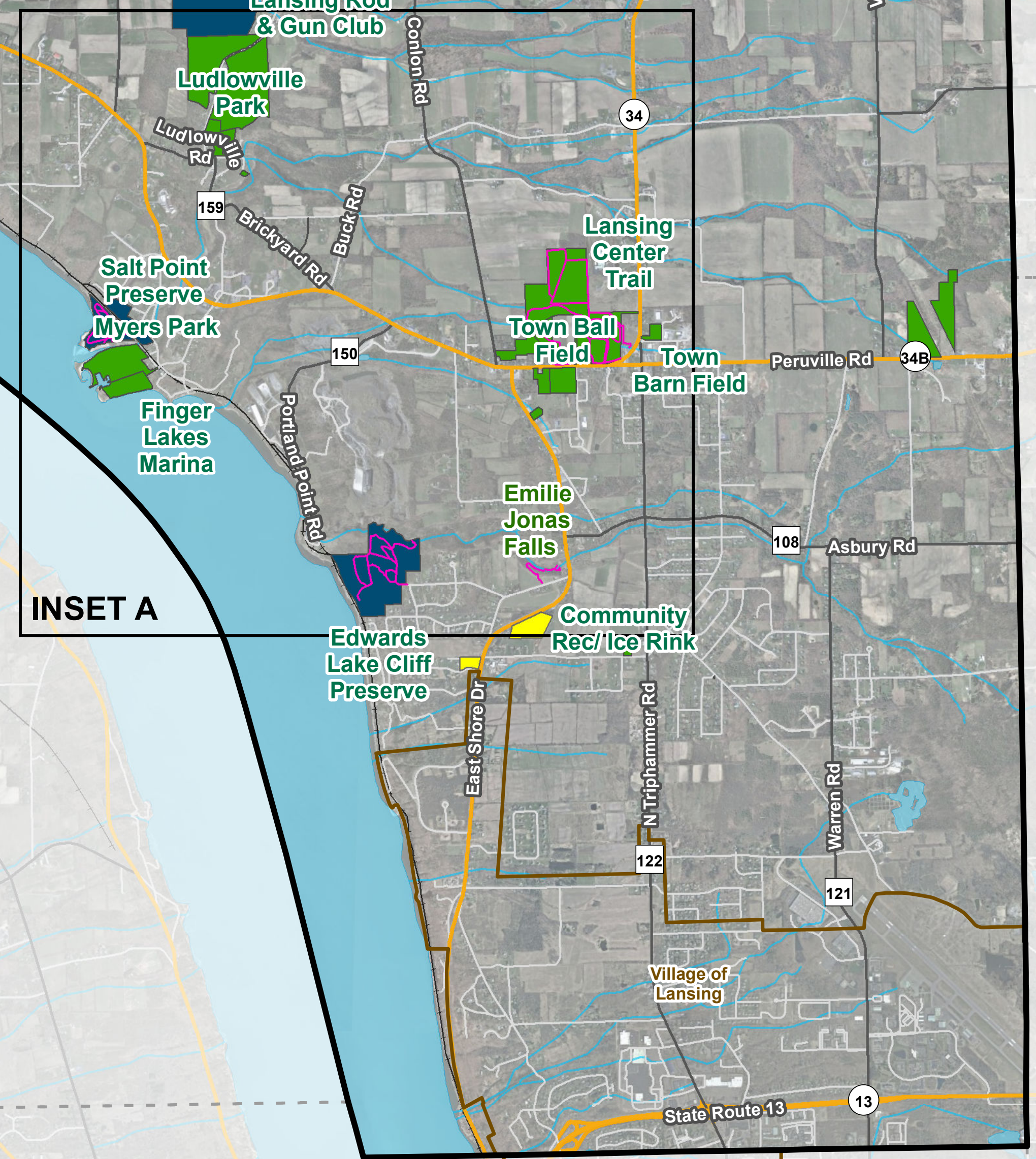
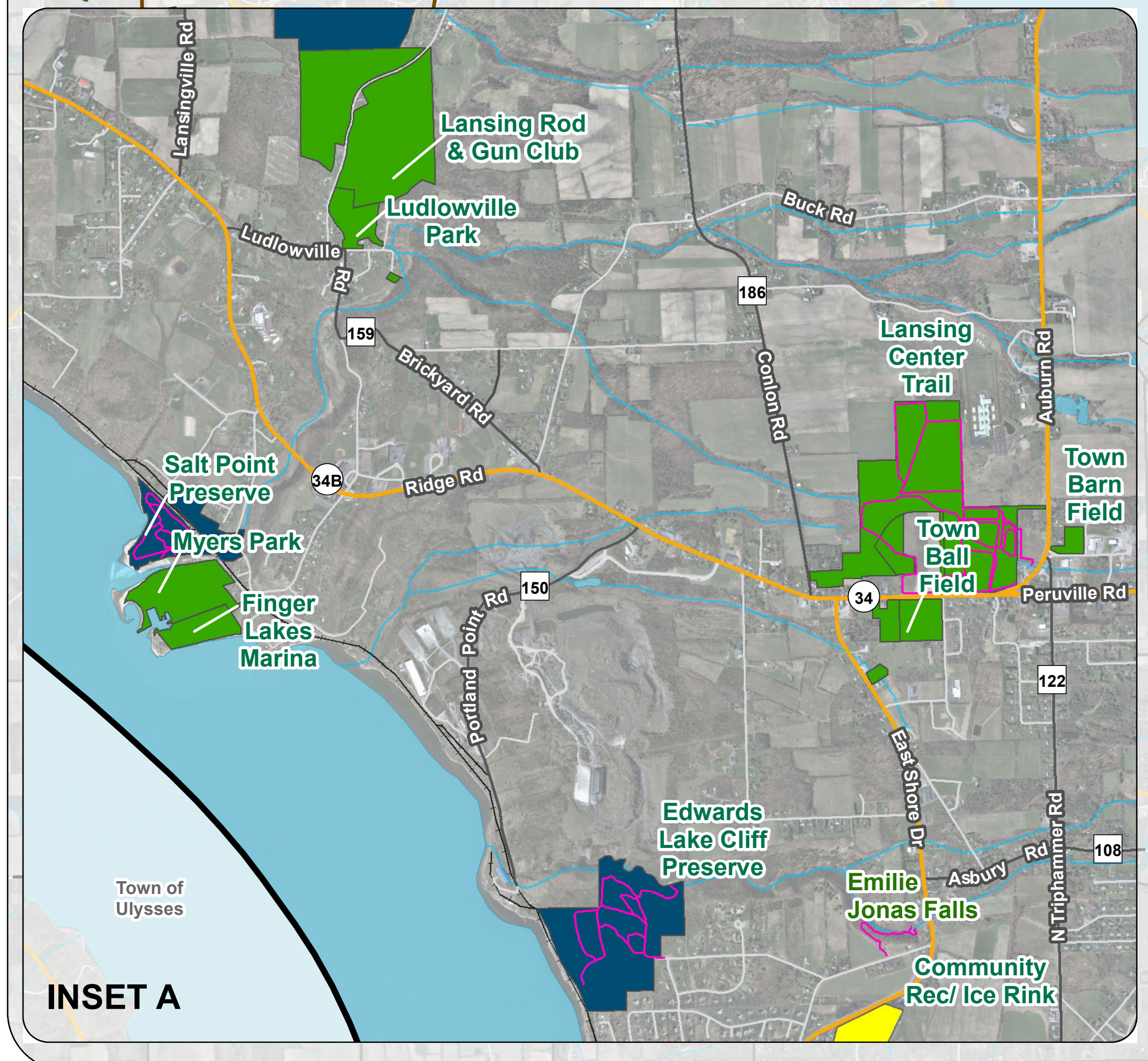
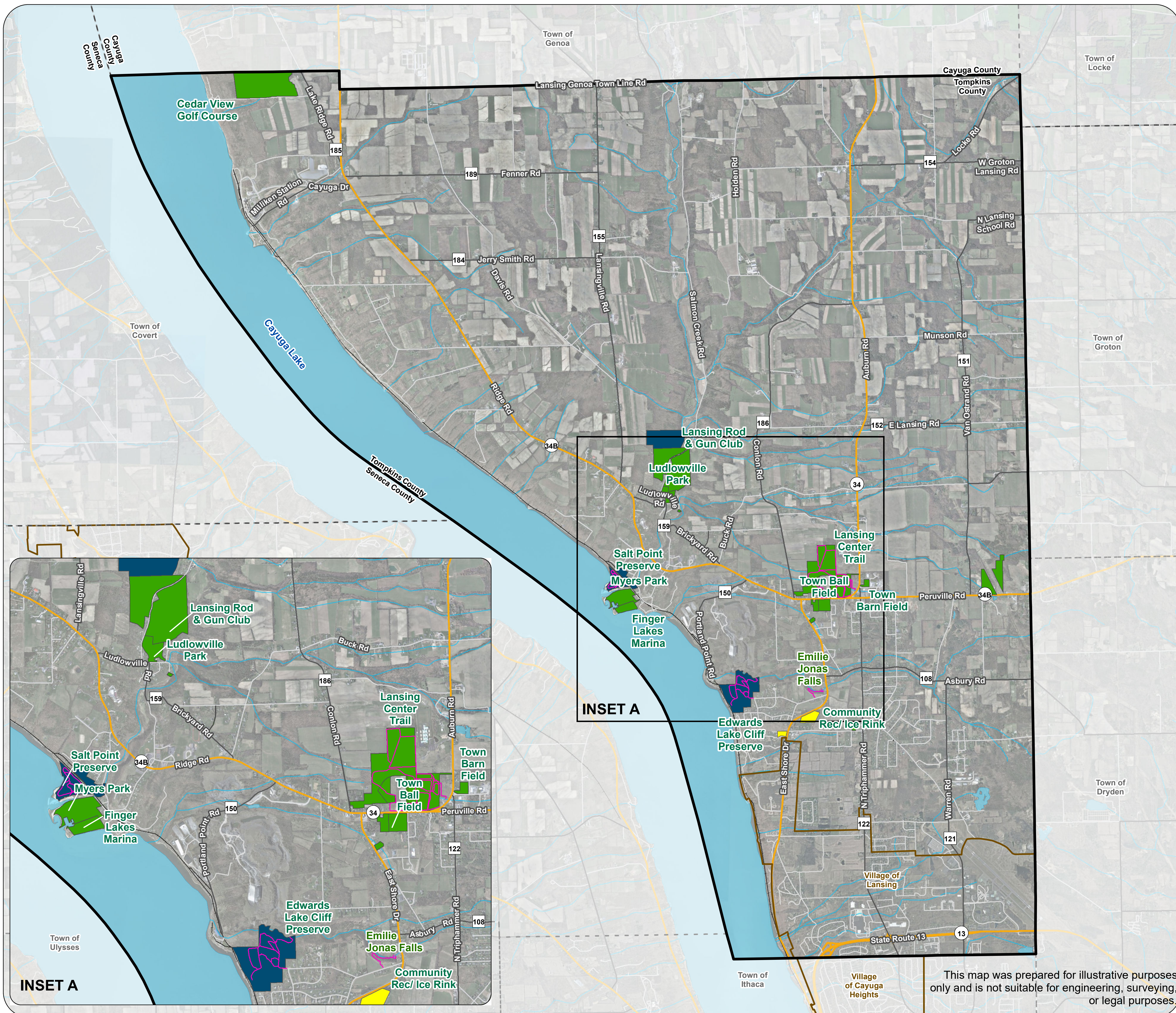
DRAFT

Existing Parks, Recreation & Trails

December 2020

LEGEND

- Project Area
- County Boundary
- City/Town Boundary
- Village Boundary
- Railroad
- State Route
- County Road
- Local Road
- Water Body
- River/Stream
- Conserved Land
- Outdoor Recreation and Parks
- Indoor Recreation
- Trails



Sources:
Esri, NYS ITS, Town of Lansing,
Tompkins County

0 0.5 1
Mile



This map was prepared for illustrative purposes only and is not suitable for engineering, surveying, or legal purposes.



TOWN OF LANSING

Parks, Recreation & Trails Master Plan

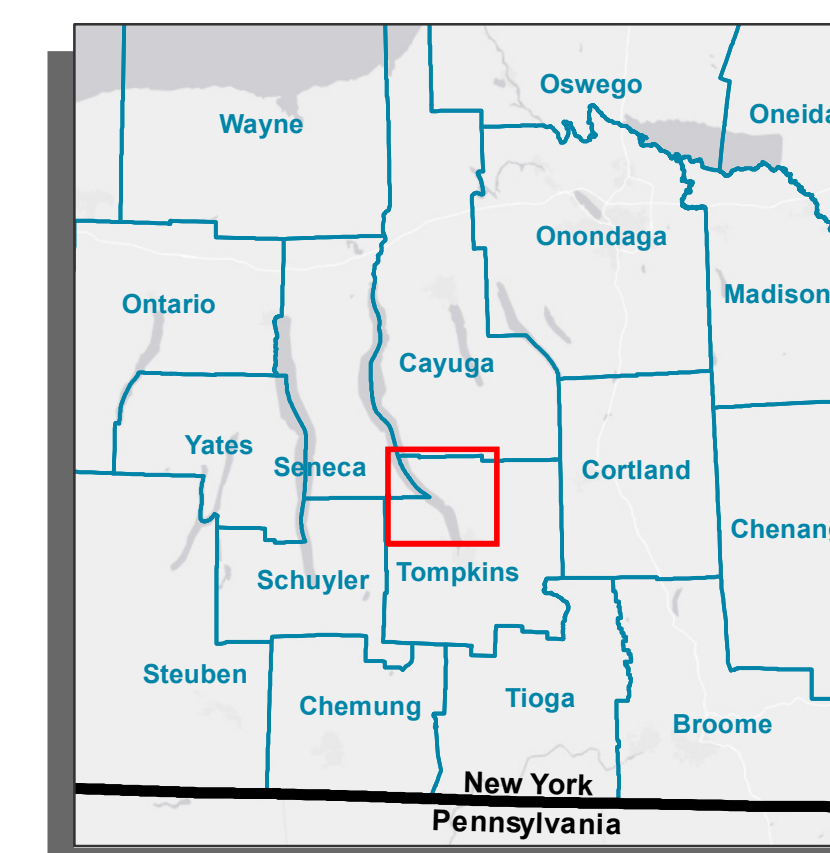
DRAFT

Project Area

December 2020


LEGEND

-  Project Area
-  County Boundary
-  City/Town Boundary
-  Village Boundary
-  Railroad
-  State Route
-  County Road
-  Local Road
-  Water Body
-  River/Stream
-  Town Parks & Recreation
-  Lansing Center Trail

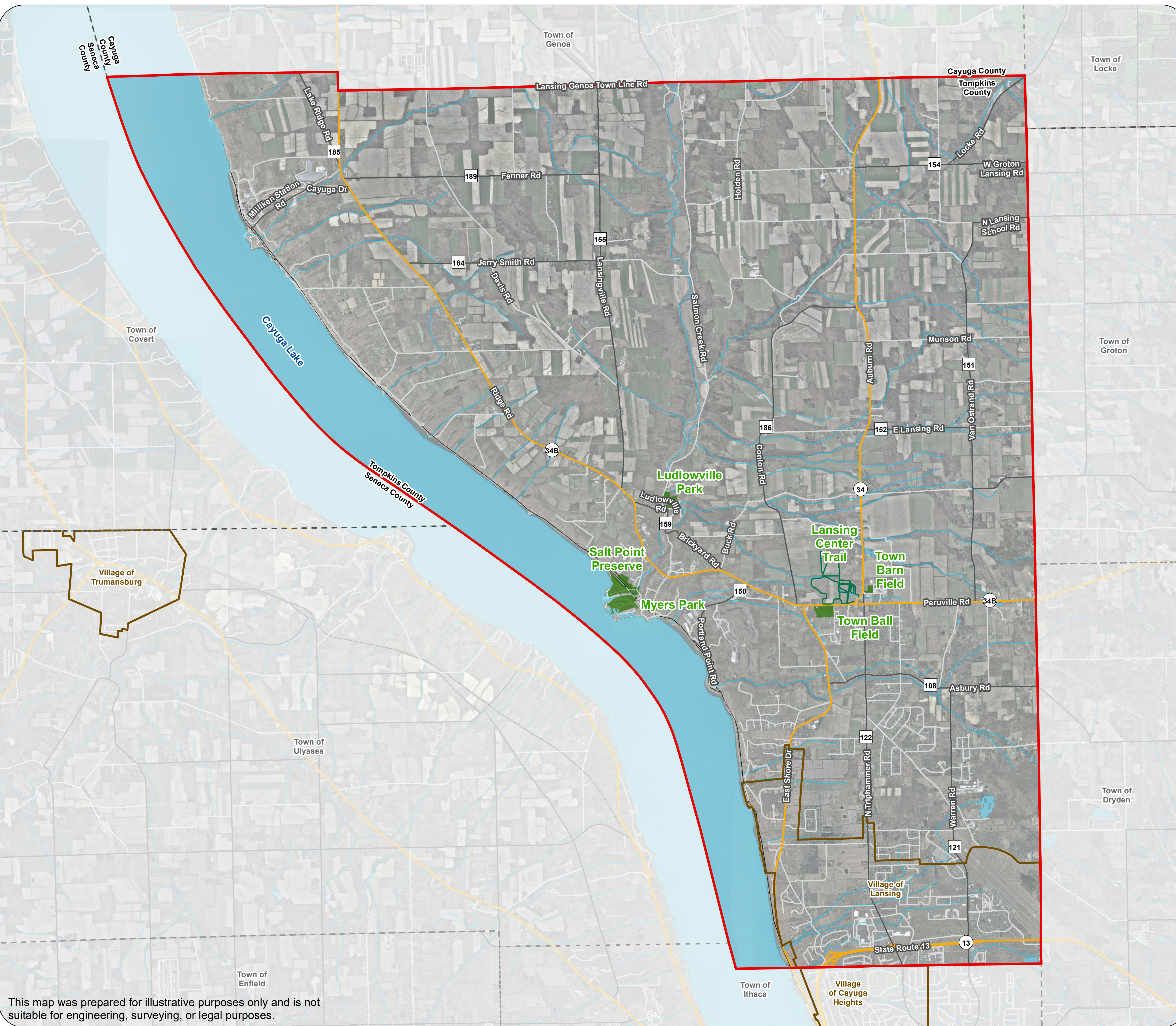


Sources:
Esri, NYS ITS, NYSDEC, Town of Lansing, Tompkins County

0 0.5 1
Mile



Engineering and Land Surveying, P.C.
1533 Crescent Road - Clifton Park, NY 12065



This map was prepared for illustrative purposes only and is not suitable for engineering, surveying, or legal purposes.

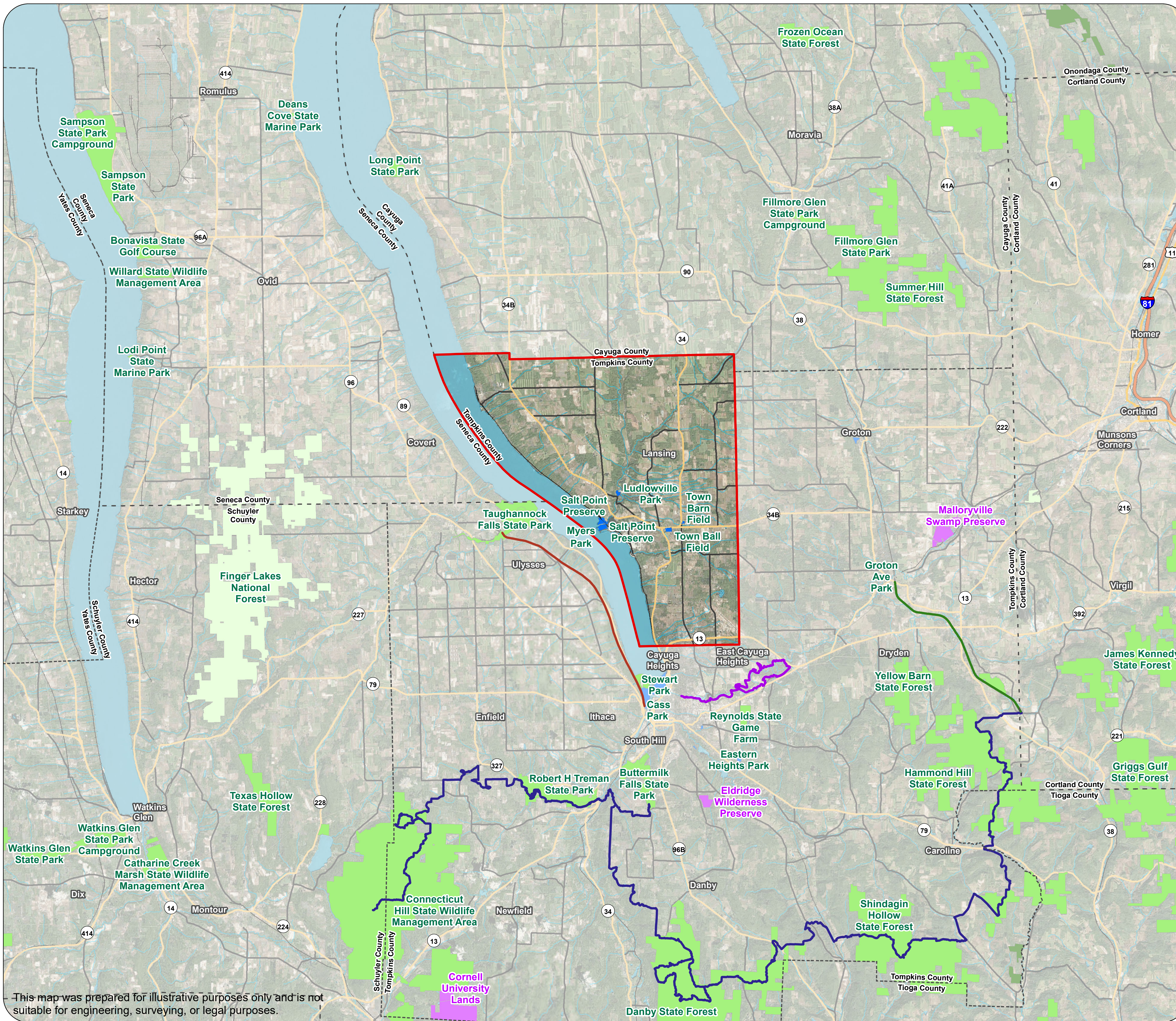


TOWN OF LANSING

Parks, Recreation & Trails Master Plan

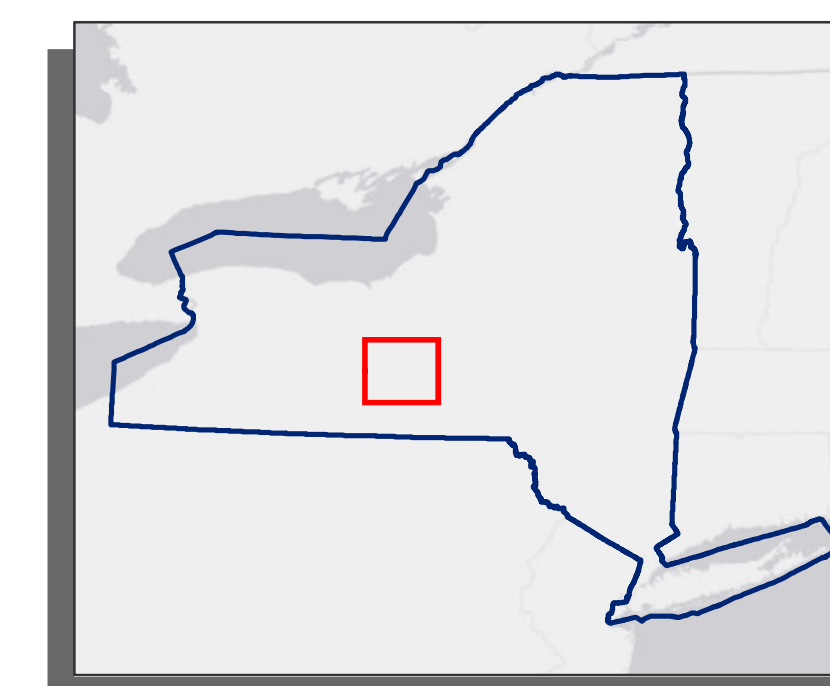
DRAFT
Existing Regional Parks,
Recreation & Major Trails

December 2020



LEGEND

- | | |
|--------------------|----------------------|
| Project Area | Municipal Recreation |
| County Boundary | County Recreation |
| City/Town Boundary | State Recreation |
| Village Boundary | Federal Recreation |
| Railroad | Private/Non-Profit |
| Interstates | Black Diamond Trail |
| US Routes | Cayuga Trail |
| State Routes | Dryden Rail Trail |
| County Routes | Finger Lakes Trail |
| Water Body | |
| River/Stream | |



Sources:
Esri, NYS ITS, Town of Lansing,
Tompkins County



0 2 4
Miles

**Engineering and
Land Surveying, P.C.**
1533 Crescent Road - Clifton Park, NY 12065

-This map was prepared for illustrative purposes only and is not suitable for engineering, surveying, or legal purposes.



TOWN OF LANSING

Parks, Recreation & Trails Master Plan

DRAFT
Salt Point Preserve

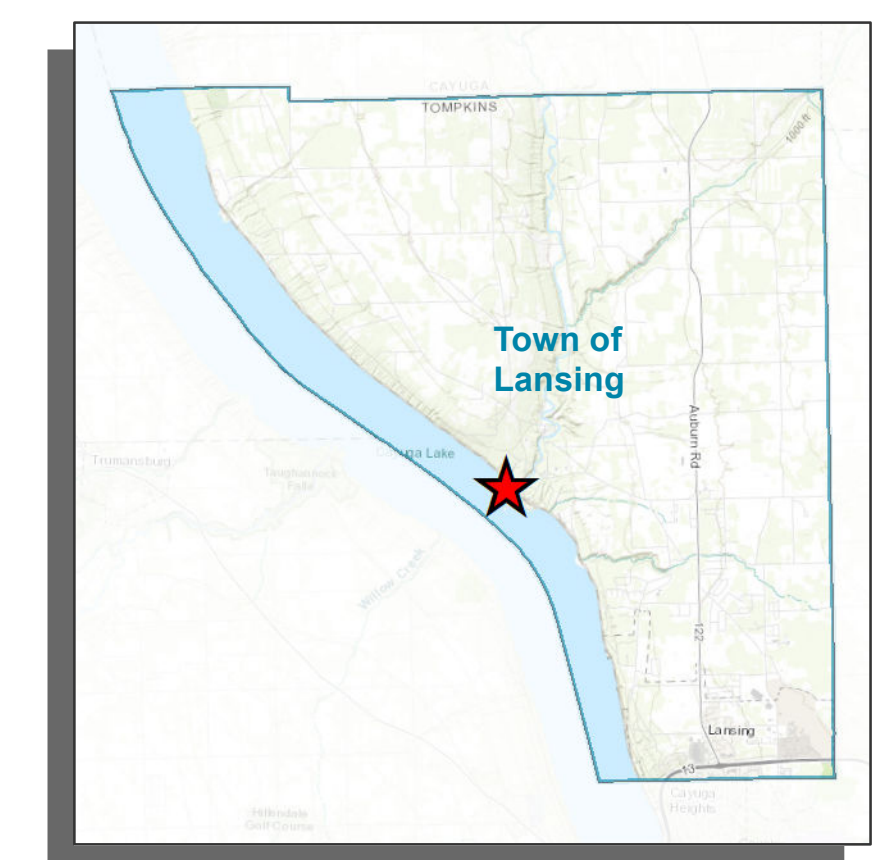
Environmental Constraints

December 2020

LEGEND

- Salt Point Preserve
- Railroad
- State Route
- County Road
- Local Road
- Steep Slopes (>15%)
- 100-year Flood Zone
- Tompkins County Wetlands
- NYSDEC Wetland*
- NWI Freshwater Emergent Wetland*
- NWI Freshwater Forested/Shrub Wetland*
- NWI Freshwater River/Lakes
- River/Stream

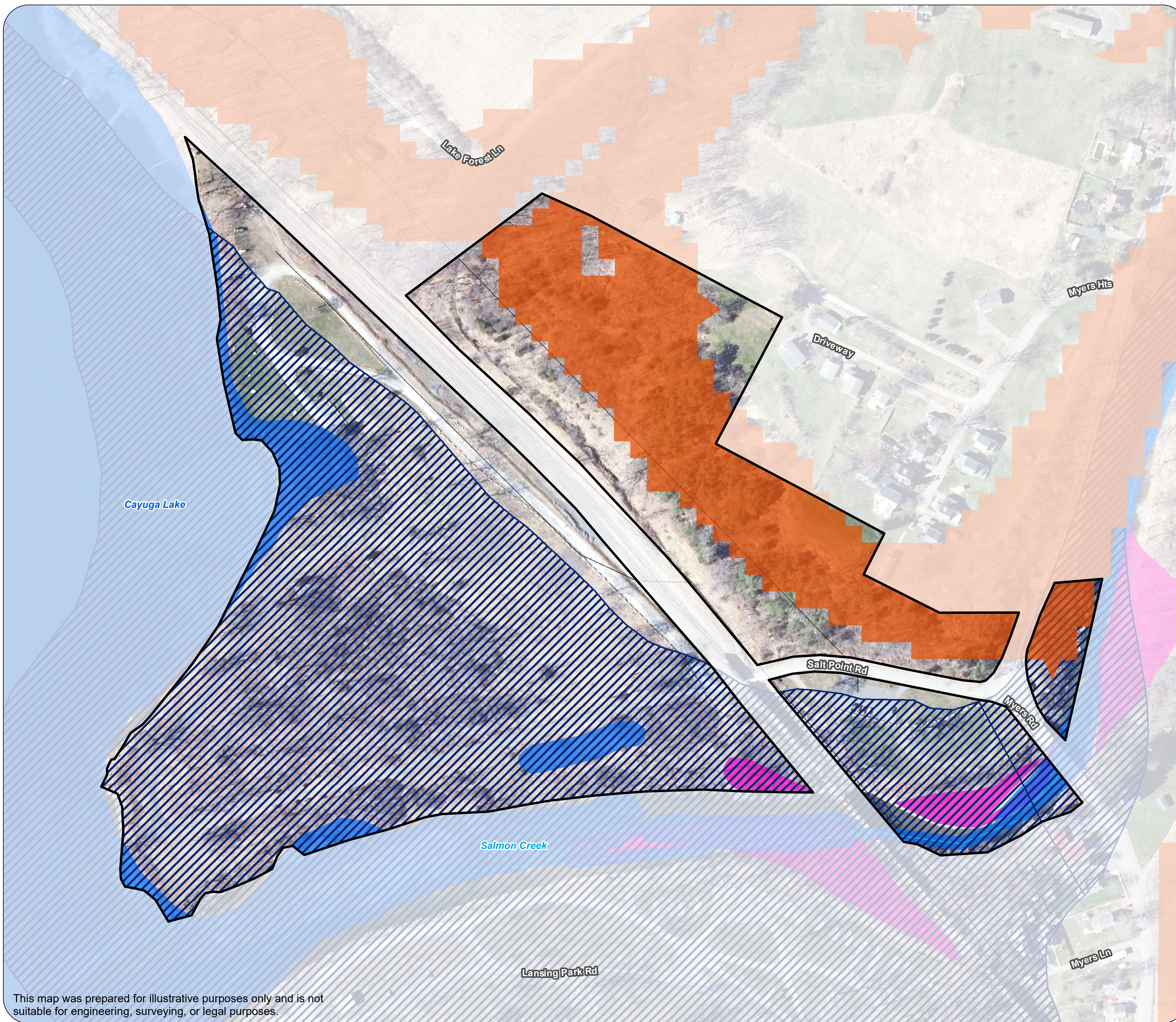
*None present in view extent.



Sources:
Esri, NYS ITS, NYSDEC, FEMA,
NWI, NHD, Tompkins County,
Town of Lansing, NYSDOP 2018
Orthoimagery



0 75 150
Feet



This map was prepared for illustrative purposes only and is not suitable for engineering, surveying, or legal purposes.



TOWN OF LANSING

Parks, Recreation & Trails Master Plan

DRAFT

Salt Point Preserve Facilities

December 2020

LEGEND

- Salt Point Preserve
- Railroad
- State Route
- County Road
- Local Road
- River/Stream
- Facilities
- Trails
- Parking

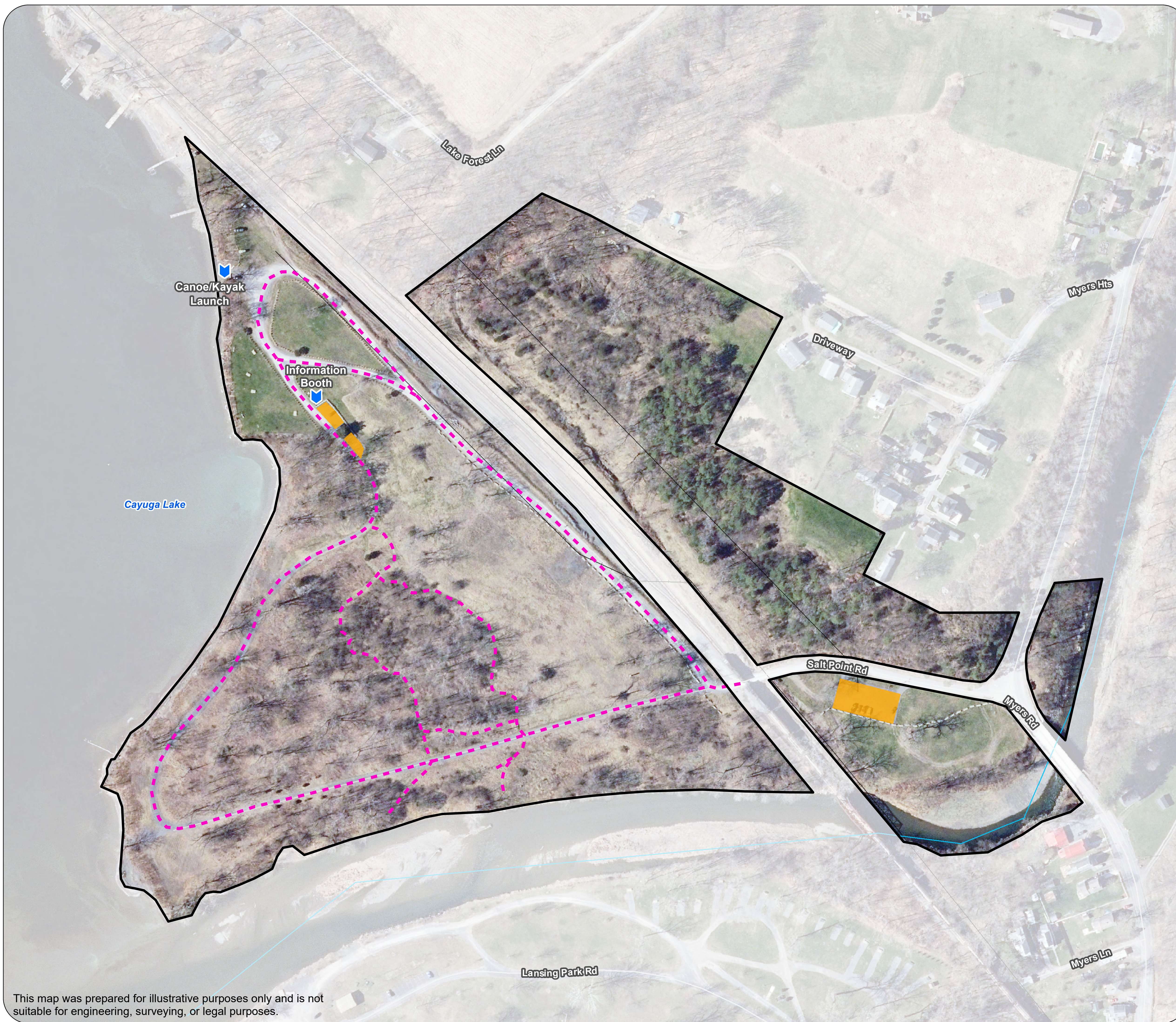


Sources:
Esri, NYS ITS, NHD, Town of
Lansing, Tompkins County,
NYS DOP 2018 Orthoimagery

0 75 150
Feet



Engineering and
Land Surveying, P.C.
1533 Crescent Road - Clifton Park, NY 12065



This map was prepared for illustrative purposes only and is not suitable for engineering, surveying, or legal purposes.



TOWN OF LANSING

Parks, Recreation & Trails Master Plan








DRAFT

Salt Point Preserve

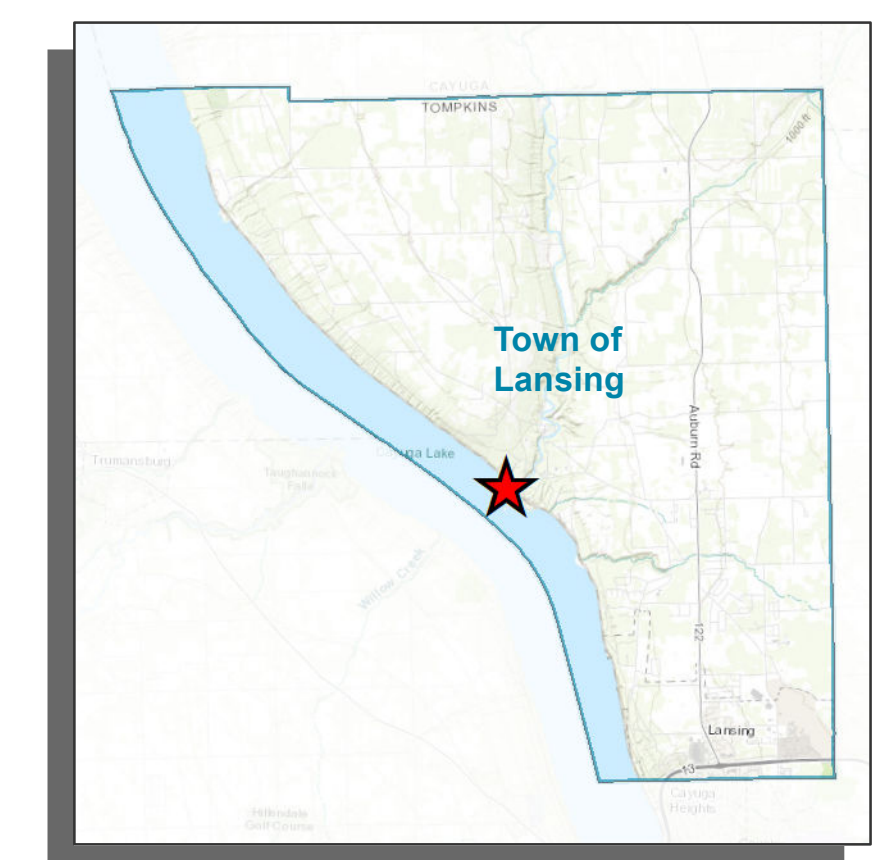
Utilities

December 2020

LEGEND

-  Salt Point Preserve
-  Railroad
-  Local Road
-  Existing Sewer*
-  Potential/Proposed Sewer
-  Existing Water
-  Potential/Proposed Water*

*None present in view extent.

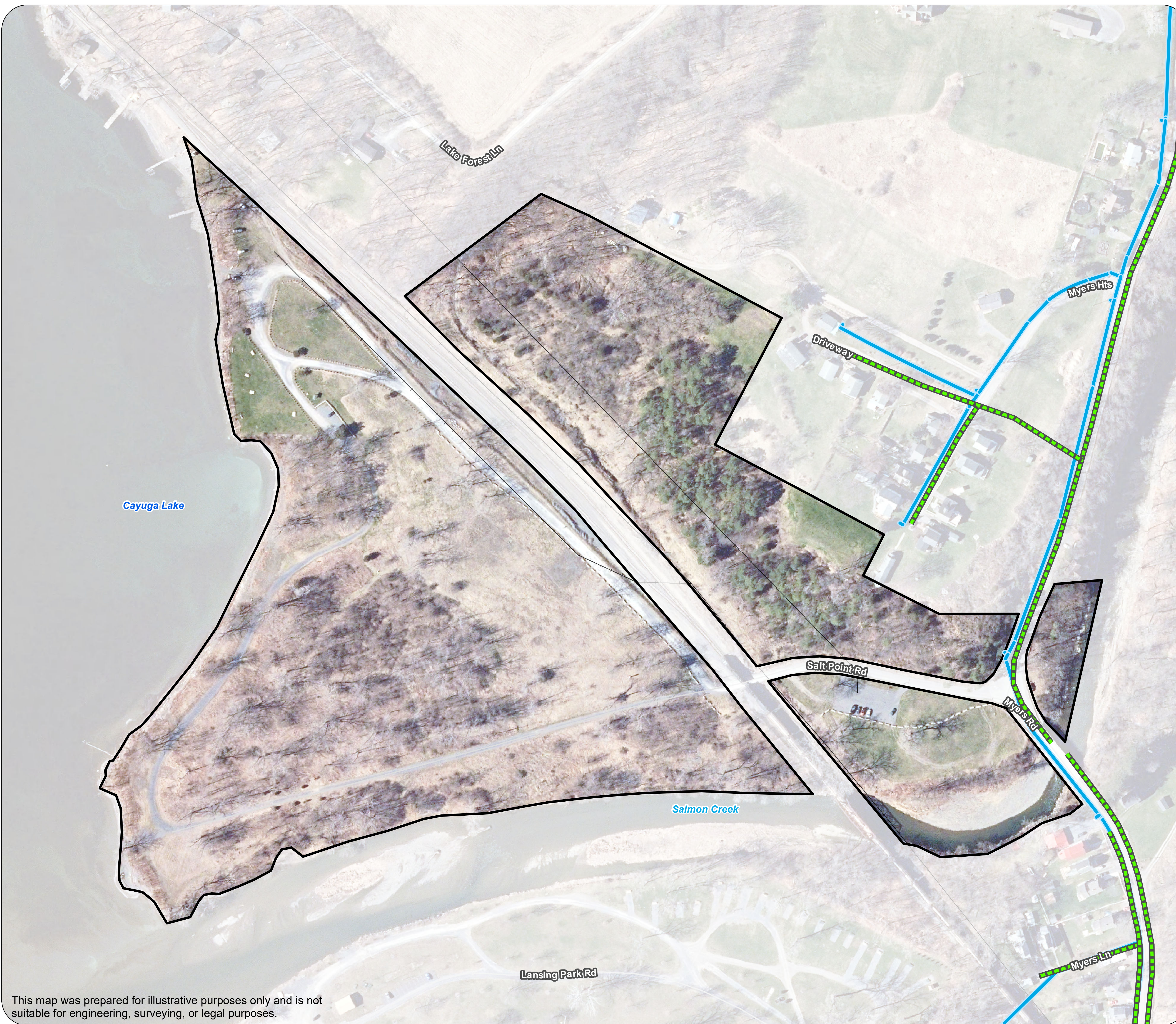


Sources:
Esri, NYS ITS, NYSDEC, Town of Lansing, Tompkins County, NYSDOP 2018 Orthoimagery

0 75 150
Feet



Engineering and Land Surveying, P.C.
1533 Crescent Road - Clifton Park, NY 12065



This map was prepared for illustrative purposes only and is not suitable for engineering, surveying, or legal purposes.



TOWN OF LANSING

Parks, Recreation & Trails Master Plan

D R A F T

Town Barn Environmental Constraints

December 2020

LEGEND

-  Town Barn Field
-  State Route
-  County Road
-  Local Road
-  River/Stream
-  Steep Slopes (>15%)
-  100-year Flood Zone*
-  Tompkins County Wetlands
-  NYSDEC Wetland*
-  NWI Freshwater Emergent Wetland*
-  NWI Freshwater Forested/Shrub Wetland*
-  NWI Freshwater River/Lakes

*None present in view extent.



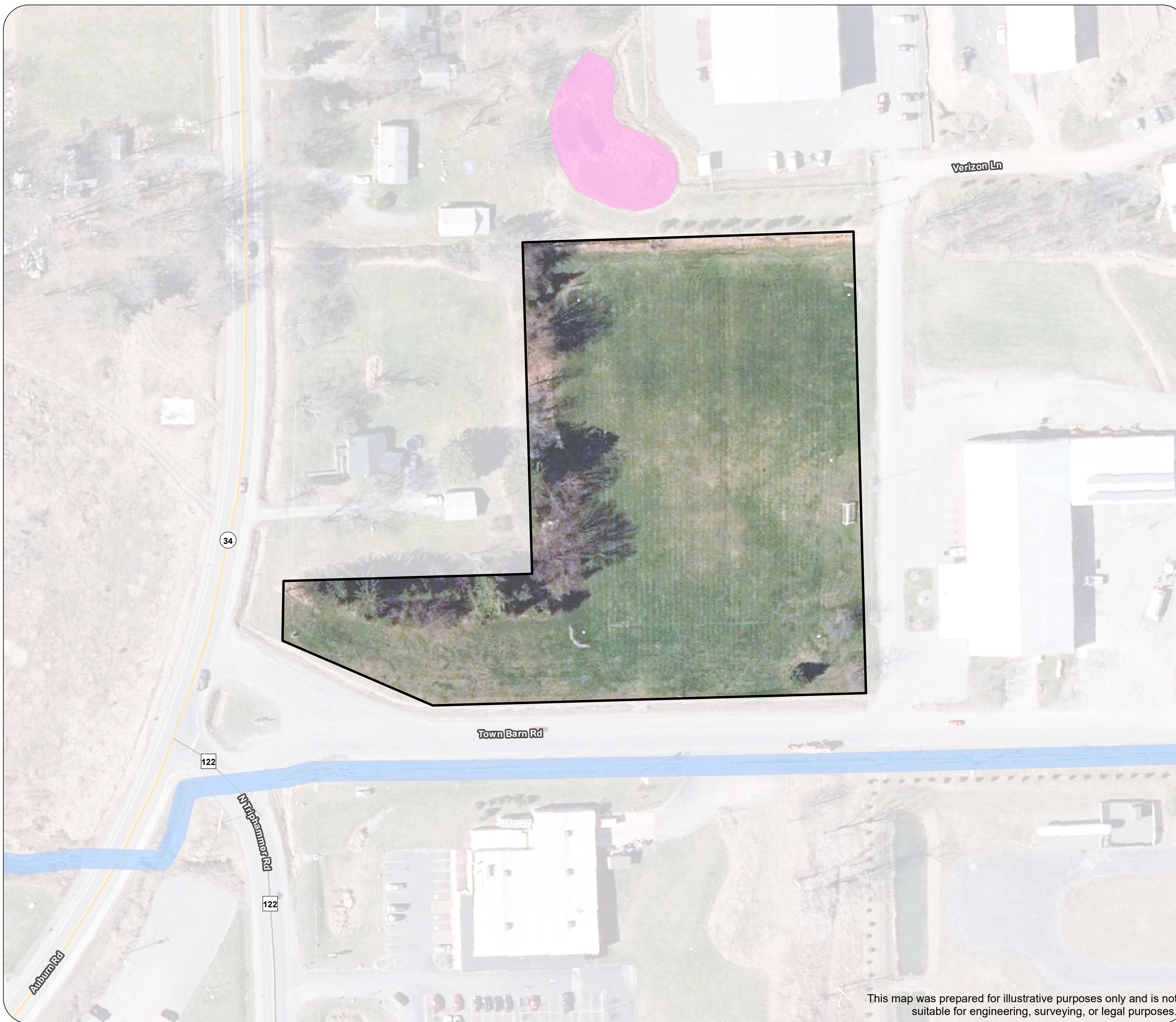
Sources:
Esri, NYS ITS, NYSDEC, FEMA,
NWI, NHD, Tompkins County,
Town of Lansing, NYSDOP 2018
Orthoimagery



0 50 100
Feet



This map was prepared for illustrative purposes only and is not
suitable for engineering, surveying, or legal purposes.





TOWN OF LANSING

Parks, Recreation & Trails Master Plan

D R A F T

Town Barn Facilities

December 2020

LEGEND


- Town Barn Field
- State Route
- County Road
- Local Road
- River/Stream
- Facilities



Sources:
Esri, NYS ITS, NHD, Tompkins
County, Town of Lansing,
NYS DOP 2018 Orthoimagery



0 50 100
Feet



Engineering and
Land Surveying, P.C.
1533 Crescent Road - Clifton Park, NY 12065

This map was prepared for illustrative purposes only and is not
suitable for engineering, surveying, or legal purposes.



TOWN OF LANSING









Parks, Recreation & Trails Master Plan

DRAFT

Town Barn Utilities

December 2020

LEGEND

-  Town Barn Field
-  State Route
-  County Road
-  Local Road
-  Existing Sewer*
-  Potential/Proposed Sewer
-  Existing Water
-  Potential/Proposed Water*

*None present in view extent.



Sources:
Esri, NYS ITS, NYSDEC, FEMA,
NWI, NHD, Tompkins County,
Town of Lansing, NYS DOP 2018
Orthoimagery

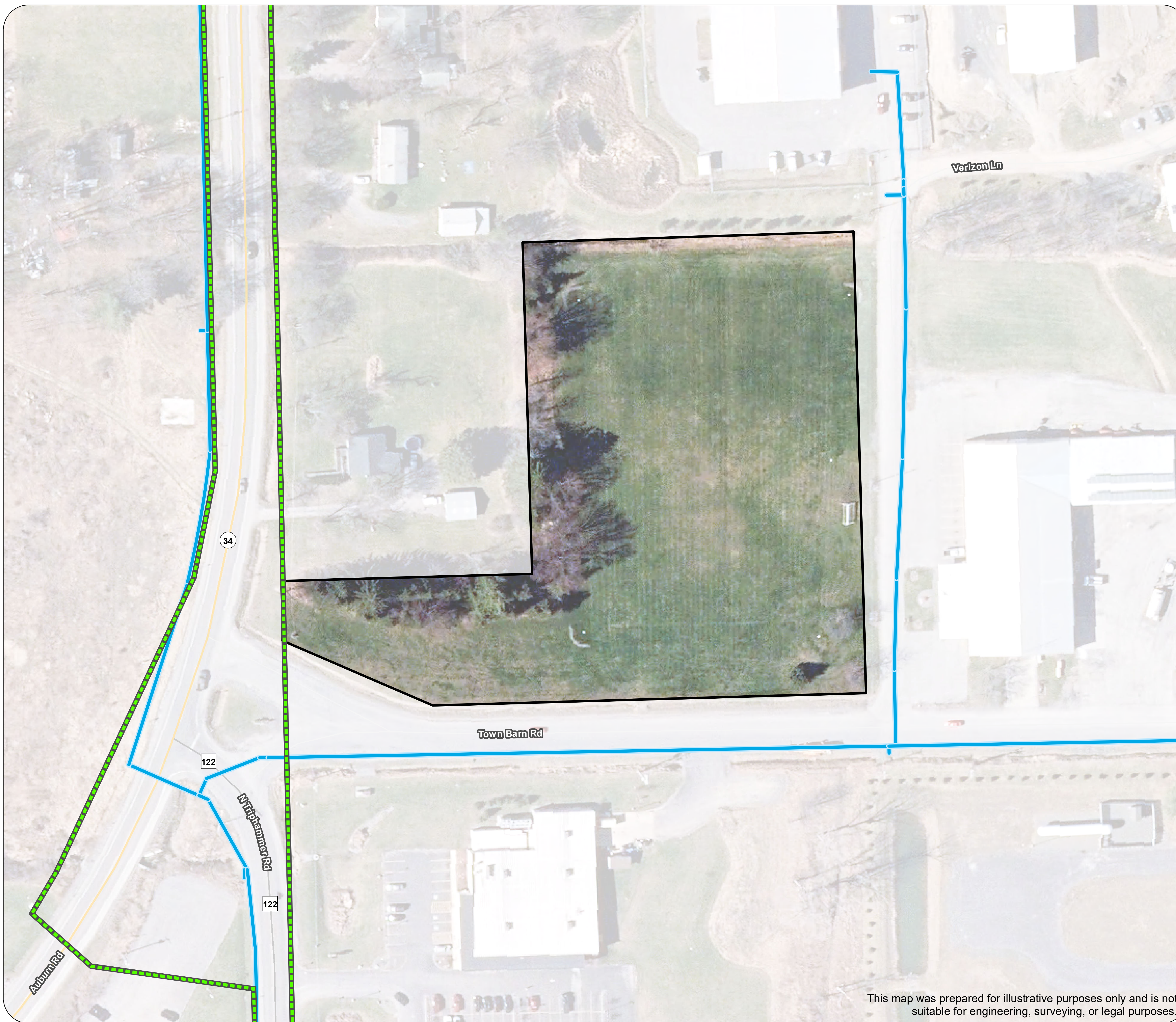


0 50 100
Feet



Engineering and
Land Surveying, P.C.
1533 Crescent Road - Clifton Park, NY 12065

This map was prepared for illustrative purposes only and is not suitable for engineering, surveying, or legal purposes.





TOWN OF LANSING

Parks, Recreation & Trails Master Plan

DRAFT

Town Central Trail

Environmental Constraints

December 2020

LEGEND

- Town Center Trail Area
- State Route
- County Road
- Local Road
- River/Stream
- Trail
- Steep Slopes (>15%)
- 100-year Flood Zone*
- Tompkins County Wetlands
- NYSDEC Wetland*
- NWI Freshwater Emergent Wetland*
- NWI Freshwater Forested/Shrub Wetland*
- NWI Freshwater River/Lakes

*None present in view extent.

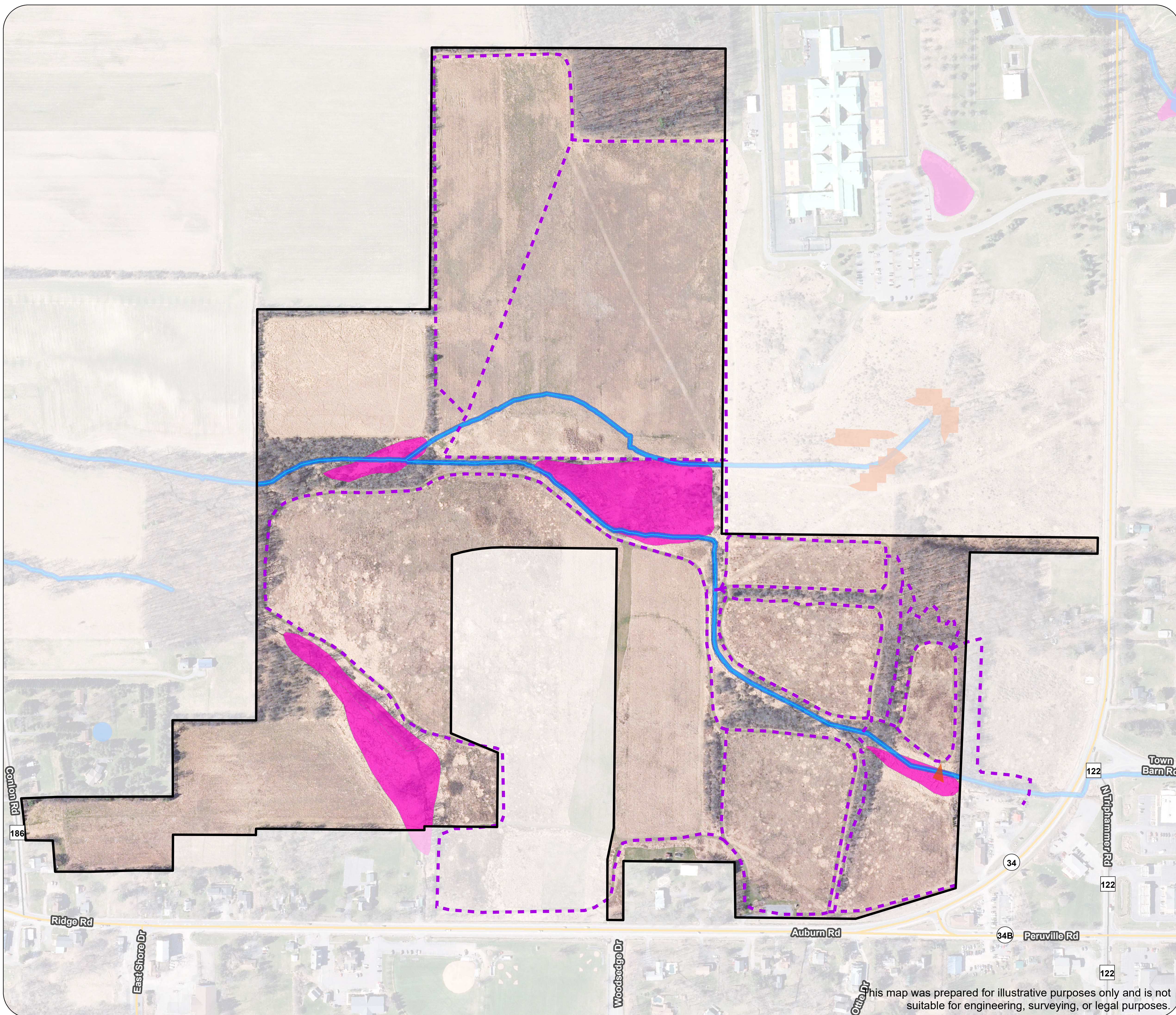


Sources:
Esri, NYS ITS, NYSDEC, FEMA,
NWI, NHD, Tompkins County,
Town of Lansing, NYSDOP 2018
Orthoimagery



0 200 400
Feet

Engineering and
Land Surveying, P.C.
1533 Crescent Road - Clifton Park, NY 12065



This map was prepared for illustrative purposes only and is not suitable for engineering, surveying, or legal purposes.



TOWN OF LANSING

Parks, Recreation & Trails Master Plan

DRAFT
Town Central Trail

Facilities

December 2020

LEGEND

- Town Center Trail Area
- State Route
- County Road
- Local Road
- River/Stream
- Facilities
- Trail
- Parking

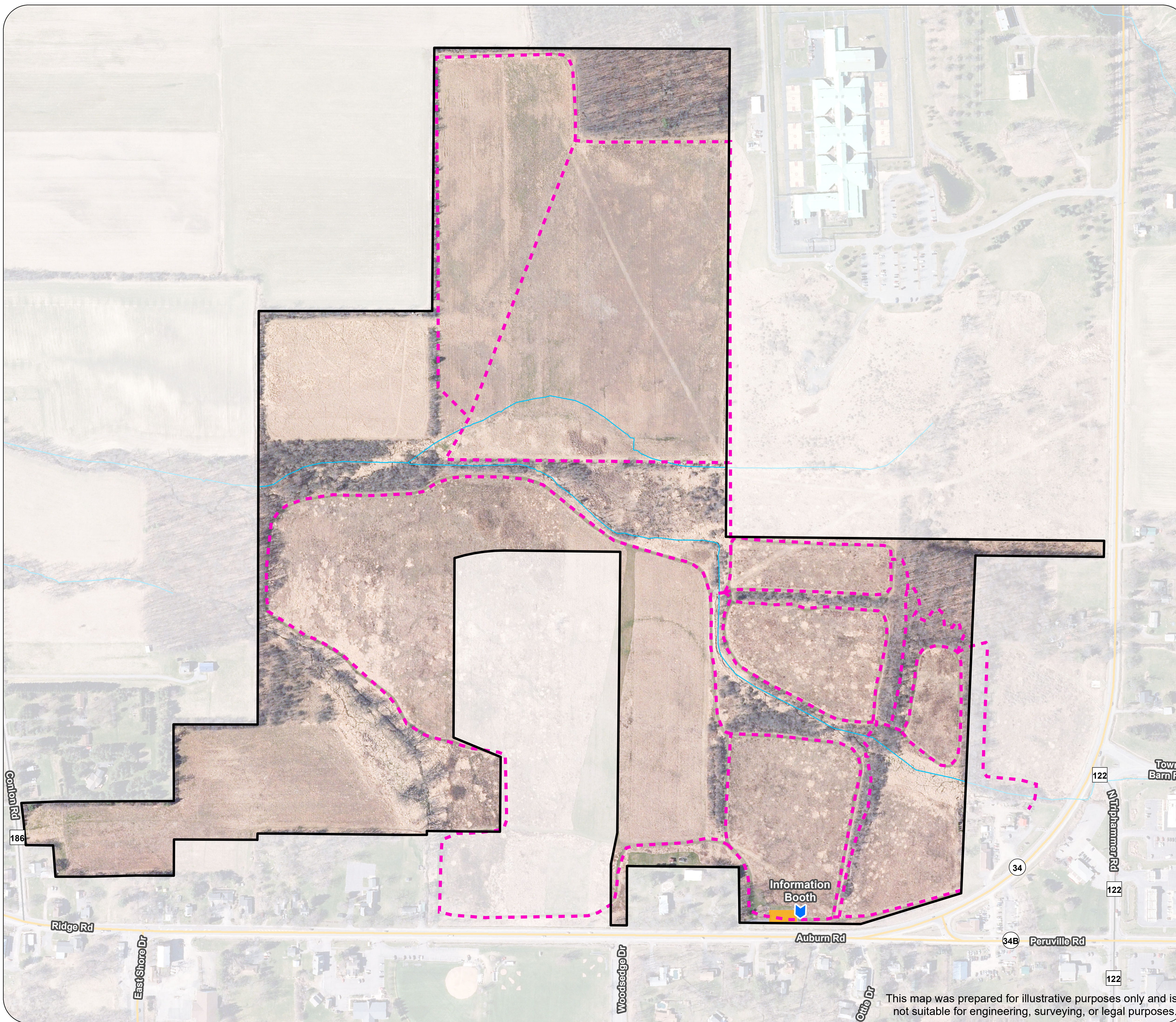


Sources:
Esri, NYS ITS, NHD, Tompkins
County, Town of Lansing,
NYS DOP 2018 Orthoimagery



0 200 400
Feet

Engineering and
Land Surveying, P.C.
1533 Crescent Road - Clifton Park, NY 12065



This map was prepared for illustrative purposes only and is not suitable for engineering, surveying, or legal purposes.



TOWN OF LANSING

Parks, Recreation & Trails Master Plan

DRAFT
Town Central Trail

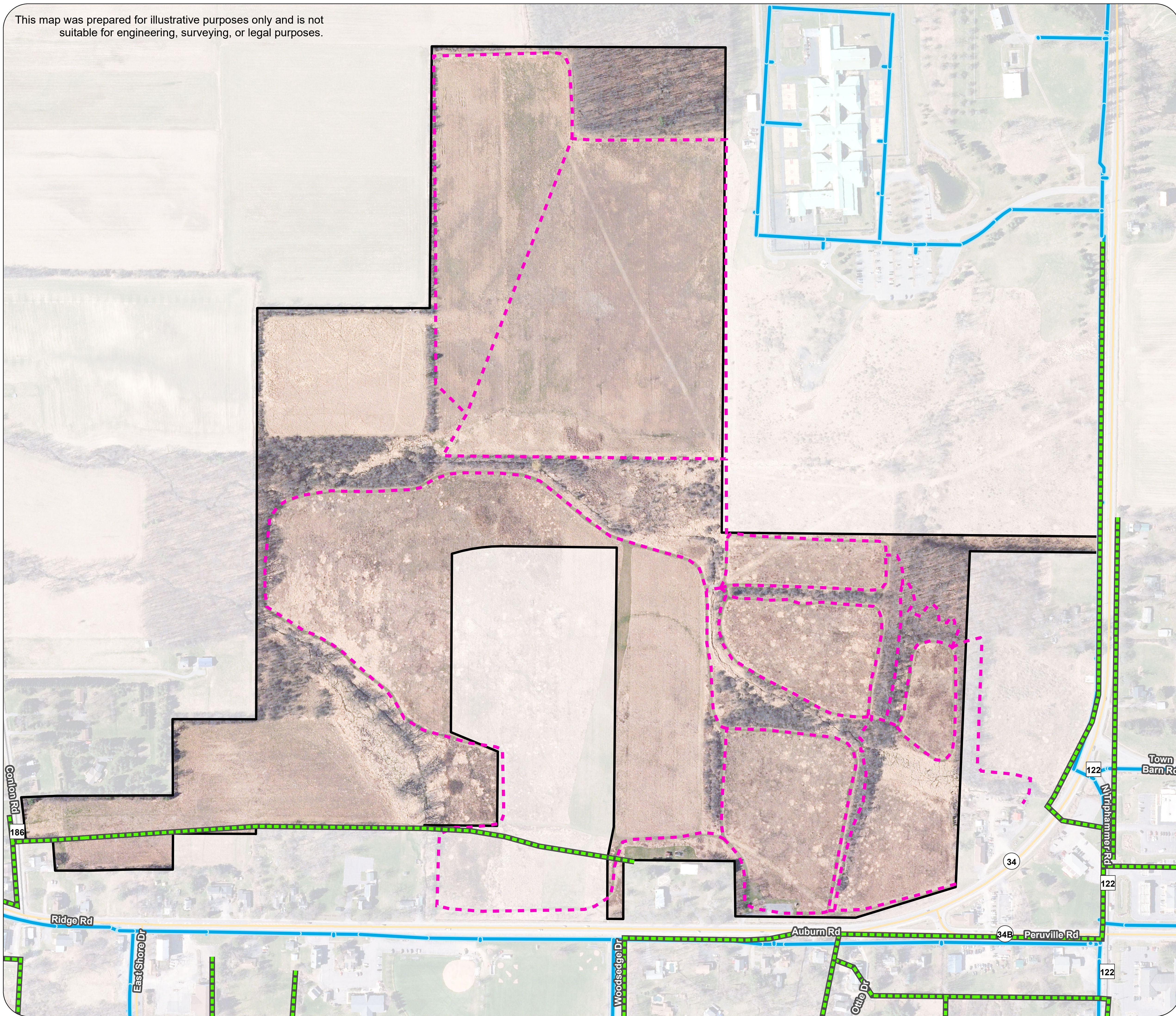
Utilities

December 2020

LEGEND

- Town Center Trail Area
- State Route
- County Road
- Local Road
- Trail
- Existing Sewer*
- Potential/Proposed Sewer
- Existing Water
- Potential/Proposed Water*

*None present in view extent.



Sources:
Esri, NYS ITS, NHD, Town of Lansing, Tompkins County, NYSDOP 2018 Orthoimagery

0 200 400 Feet

Engineering and Land Surveying, P.C.
1533 Crescent Road - Clifton Park, NY 12065



TOWN OF LANSING

Parks, Recreation & Trails Master Plan

DRAFT

Existing Zoning

December 2020

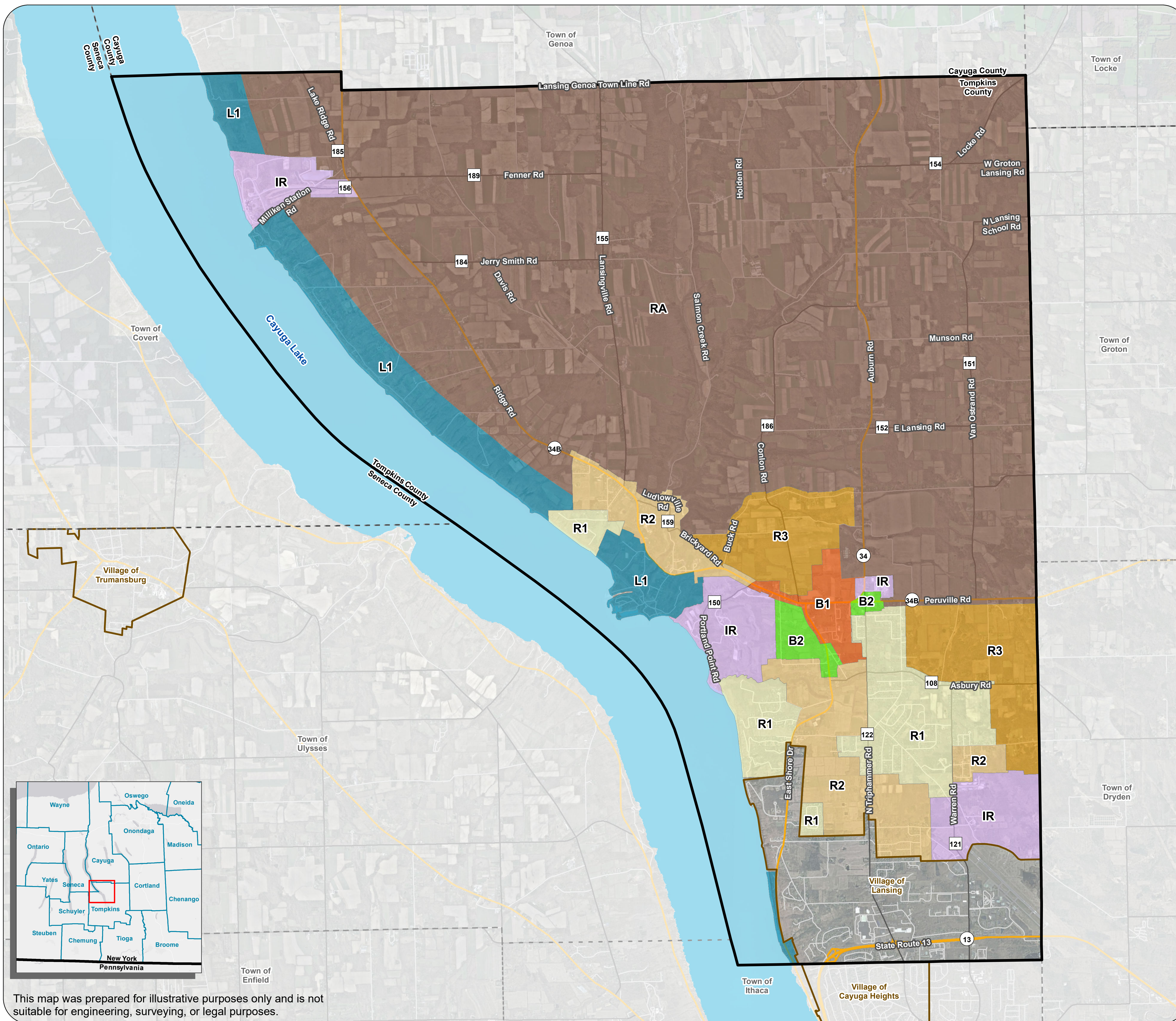
LEGEND

- Project Area
 - County Boundary
 - City/Town Boundary
 - Village Boundary
 - State Route
 - County Road
 - Local Road
 - Cayuga Lake
- Existing Zoning**
- Commercial Mixed Use (B1)
 - Commercial (B2)
 - Industrial/Research (IR)
 - Lakeshore (L1)
 - Residential - Low Density (R1)
 - Residential - Moderate Density (R2)
 - Residential - Mixed Use (R3)
 - Rural Agriculture (RA)

Zoning District	Zoning Code	Acreage	Percentage
Rural Agricultural	RA	25186	70%
Residential Moderate Density	R2	2152	6%
Residential Mixed Use	R3	2079	6%
Lakeshore	L1	2070	6%
Residential Low Density	R1	2054	6%
Industrial/Research	IR	1834	5%
Business 1	B1	401	1%
Business 2	B2	275	< 1%
TOTAL		36051	100%

Sources:
Esri, NYS ITS, Town of Lansing,
Tompkins County

0 0.5 1
Mile



This map was prepared for illustrative purposes only and is not suitable for engineering, surveying, or legal purposes.



F

Cost Estimates

Town of Lansing
Parks Master Plan - Myers Park
Concept Phase Project Cost Estimate
July 2021

Project		Cost
Construction Costs		\$5,542,345
General Conditions	10%	\$554,235
Overhead & Profit	10%	\$609,658
Design Contingency	25%	\$1,676,559
Bid Contingency	5%	\$419,140
Escalation	3%	\$264,058
Construction Costs		\$9,065,995
Design & Construction Administration	8%	\$725,280
Design Phase Field Studies	3%	\$271,980
Professional Services Costs		\$997,259

Total Project Costs \$10,063,255

Note: These costs are subject to change based of further engineering and design.

Town of Lansing
Parks Master Plan - Myers Park
Concept Phase Project Cost Estimate
July 2021

Item / Description	Quan.	Units	Material		Labor		Total	
			Rate	Amount	Rate	Amount	Rate	Amount
Landscaping (Trees)	10	EA	\$450.00	\$4,500.00	\$250.00	\$2,500.00	\$700.00	\$7,000.00
							subtotal	\$7,000.00
O-Lake Front - Marina Promenade								
Enclassified Excavation Remove asphalt court	1207	CY	\$0.00	\$0.00	\$2.00	\$2,413.56	\$2.00	\$2,413.56
Rough Grading	35000	SF	\$0.00	\$0.00	\$1.00	\$35,000.00	\$1.00	\$35,000.00
Fine Grading	35000	SF	\$0.00	\$0.00	\$0.50	\$17,500.00	\$0.50	\$17,500.00
6" concrete pad with 6x6 6/6 welded wire mesh, 6" stone base, edge forms, finish, cure and protect	16800	SF	\$4.20	\$70,560.00	\$4.85	\$81,480.00	\$9.05	\$152,040.00
Stormwater Drainage	1	LA	\$15,000.00	\$15,000.00	\$8,000.00	\$8,000.00	\$23,000.00	\$23,000.00
Stormwater Quality Treatment	1	EA	\$35,000.00	\$35,000.00	\$15,000.00	\$15,000.00	\$50,000.00	\$50,000.00
Site Lighting	10	EA	\$5,500.00	\$55,000.00	\$1,500.00	\$15,000.00	\$7,000.00	\$70,000.00
Vendor connections	10	EA	\$2,500.00	\$25,000.00	\$2,100.00	\$21,000.00	\$4,600.00	\$46,000.00
Site Electrical	1	LS	\$25,000.00	\$25,000.00	\$9,000.00	\$9,000.00	\$34,000.00	\$34,000.00
Signs - wayfinding	1	Allow	\$3,500.00	\$3,500.00	\$900.00	\$900.00	\$4,400.00	\$4,400.00
Signs - Display / educational	1	Allow	\$8,000.00	\$8,000.00	\$1,500.00	\$1,500.00	\$9,500.00	\$9,500.00
Site Ammenities - Benches	10	EA	\$1,200.00	\$12,000.00	\$250.00	\$2,500.00	\$1,450.00	\$14,500.00
Site Ammenities - Creative Seating Structure	1	Allow	\$25,000.00	\$25,000.00	\$12,000.00	\$12,000.00	\$37,000.00	\$37,000.00
Site Ammenities - Trellis Swings / Structure	1	Allow	\$95,000.00	\$95,000.00	\$30,000.00	\$30,000.00	\$125,000.00	\$125,000.00
Site Ammenities - Trash Recepticals	5	EA	\$300.00	\$1,500.00	\$50.00	\$250.00	\$350.00	\$1,750.00
Disposal of Excess	15	CY	\$0.00	\$0.00	\$4.50	\$67.50	\$4.50	\$67.50
Landscaping	1	Allow	\$25,000.00	\$25,000.00	\$5,000.00	\$5,000.00	\$30,000.00	\$30,000.00
Lawn restoration	32700	SF	\$1.00	\$32,700.00	\$1.50	\$49,050.00	\$2.50	\$81,750.00
							subtotal	\$733,921.06
<i>Assumptions:</i>								
<i>Vendor electrical connections provided allow walks</i>								
P-Open Lawn								
Tree Removal	10	EA	\$0.00	\$0.00	\$500.00	\$5,000.00	\$500.00	\$5,000.00
Rough Grading	15000	SF	\$0.00	\$0.00	\$1.00	\$15,000.00	\$1.00	\$15,000.00
Fine Grading	15000	SF	\$0.00	\$0.00	\$0.50	\$7,500.00	\$0.50	\$7,500.00
Lawn restoration	15000	SF	\$1.00	\$15,000.00	\$1.50	\$22,500.00	\$2.50	\$37,500.00
							subtotal	\$65,000.00
Q-Event Lawn								

Town of Lansing
Parks Master Plan - Myers Park
Concept Phase Project Cost Estimate
July 2021

Item / Description	Quan.	Units	Material		Labor		Total	
			Rate	Amount	Rate	Amount	Rate	Amount
Fine Grading	11800	SF	\$0.00	\$0.00	\$0.50	\$5,900.00	\$0.50	\$5,900.00
6" concrete tent pad with 6x6 6/6 welded wire mesh, 6" stone base, edge forms, finish, cure and protect	750	SF	\$4.20	\$3,150.00	\$4.85	\$3,637.50	\$9.05	\$6,787.50
6" concrete sidewalk with 6x6 6/6 welded wire mesh, 6" stone base, edge forms, finish, cure and protect	1600	SF	\$4.20	\$6,720.00	\$4.85	\$7,760.00	\$9.05	\$14,480.00
Picnic Tables	5	EA	\$1,000.00	\$5,000.00	\$300.00	\$1,500.00	\$1,300.00	\$6,500.00
Grills	5	EA	\$500.00	\$2,500.00	\$200.00	\$1,000.00	\$700.00	\$3,500.00
Central Water	1	LS	\$6,000.00	\$6,000.00	\$3,500.00	\$3,500.00	\$9,500.00	\$9,500.00
Lawn restoration	9450	SF	\$1.00	\$9,450.00	\$1.50	\$14,175.00	\$2.50	\$23,625.00
							subtotal	\$82,462.87
<u>Assumptions:</u>								
Each site would have picnic table and grill. Single water for entire use and no septic or electric.								
Other - Parking Lot								
Tree Removal	20	EA	\$0.00	\$0.00	\$500.00	\$10,000.00	\$500.00	\$10,000.00
Building removal - wood construction	3200	SF	\$0.00	\$0.00	\$3.00	\$9,600.00	\$3.00	\$9,600.00
Utility removal	1	LS	\$0.00	\$0.00	\$4,000.00	\$4,000.00	\$4,000.00	\$4,000.00
Enclassified Excavation	1000	CY	\$0.00	\$0.00	\$2.00	\$2,000.00	\$2.00	\$2,000.00
Rough Grading	150000	SF	\$0.00	\$0.00	\$1.00	\$150,000.00	\$1.00	\$150,000.00
Fine Grading	150000	SF	\$0.00	\$0.00	\$0.50	\$75,000.00	\$0.50	\$75,000.00
Subbase Stone	122700	SF	\$0.40	\$49,080.00	\$1.70	\$208,590.00	\$2.10	\$257,670.00
Asphalt 2" Top Course & 3" Binder Course	3834	Ton	\$80.00	\$306,750.00	\$36.40	\$139,571.25	\$116.40	\$446,321.25
Striping	1	LS	\$10,000.00	\$10,000.00	\$5,000.00	\$5,000.00	\$15,000.00	\$15,000.00
Traffic Signs	10	EA	\$150.00	\$1,500.00	\$100.00	\$1,000.00	\$250.00	\$2,500.00
Stormwater Drainage	1	LA	\$35,000.00	\$35,000.00	\$25,000.00	\$25,000.00	\$60,000.00	\$60,000.00
Stormwater Quality Treatment	1	EA	\$35,000.00	\$35,000.00	\$15,000.00	\$15,000.00	\$50,000.00	\$50,000.00
Site Lighting	20	EA	\$5,500.00	\$110,000.00	\$1,500.00	\$30,000.00	\$7,000.00	\$140,000.00
Site Electrical	1	LS	\$45,000.00	\$45,000.00	\$25,000.00	\$25,000.00	\$70,000.00	\$70,000.00
Landscaping (Trees)	12	EA	\$450.00	\$5,400.00	\$250.00	\$3,000.00	\$700.00	\$8,400.00
Disposal of Excess	1000	CY	\$0.00	\$0.00	\$4.50	\$4,500.00	\$4.50	\$4,500.00
Lawn restoration	25000	SF	\$1.00	\$25,000.00	\$1.50	\$37,500.00	\$2.50	\$62,500.00
							subtotal	\$1,367,491.25
Other - Site Roads								
Enclassified Excavation	548	CY	\$0.00	\$0.00	\$2.00	\$1,096.30	\$2.00	\$1,096.30
Rough Grading	34000	SF	\$0.00	\$0.00	\$1.00	\$34,000.00	\$1.00	\$34,000.00

Town of Lansing
Parks Master Plan - Town Ball Fields
Concept Phase Project Cost Estimate
June 2021

Project		Cost
Construction Costs		\$1,100,358
General Conditions	10%	\$110,036
Overhead & Profit	10%	\$121,039
Design Contingency	25%	\$332,858
Bid Contingency	5%	\$83,215
Escalation	3%	\$52,425
Construction Costs		\$1,799,932
Design & Construction Administration	8%	\$143,995
Design Phase Field Studies	3%	\$53,998
Professional Services Costs		\$197,992

Total Project Costs \$1,997,924

Note: These costs are subject to change based of further engineering and design.

Town of Lansing
Parks Master Plan - Town Ball Fields
Concept Phase Project Cost Estimate
June 2021

Item / Description	Quan.	Units	Material		Labor		Total	
			Rate	Amount	Rate	Amount	Rate	Amount
A-Adult Softball Field								
No work	0		\$0.00	\$0.00	\$0.00	\$0.00	\$0.00	\$0.00
							subtotal	\$0.00
B-Sports Fields								
No work	0		\$0.00	\$0.00	\$0.00	\$0.00	\$0.00	\$0.00
							subtotal	\$0.00
C-Bathroom								
No work	0		\$0.00	\$0.00	\$0.00	\$0.00	\$0.00	\$0.00
							subtotal	\$0.00
D-Existing Pavilion								
No work	0		\$0.00	\$0.00	\$0.00	\$0.00	\$0.00	\$0.00
							subtotal	\$0.00
E-Concessions								
Unclassified Excavation	174	CY	\$0.00	\$0.00	\$4.50	\$783.33	\$4.50	\$783.33
Rough Grading	5000	SF	\$0.00	\$0.00	\$1.30	\$6,500.00	\$1.30	\$6,500.00
Fine Grading	5000	SF	\$0.00	\$0.00	\$1.00	\$5,000.00	\$1.00	\$5,000.00
Concessions Masonry	1194	SF	\$50.00	\$59,700.00	\$40.00	\$47,760.00	\$90.00	\$107,460.00
Concessions Equipment (allowance)	1	ALLOW	\$20,000.00	\$20,000.00	\$4,000.00	\$4,000.00	\$24,000.00	\$24,000.00
6" concrete sidewalk with 6x6 6/6 welded wire mesh, 6" stone base, edge forms, finish, cure and protect	3500	SF	\$4.20	\$14,700.00	\$4.85	\$16,975.00	\$9.05	\$31,675.00
Landscaping (Trees)	7	EA	\$450.00	\$3,150.00	\$250.00	\$1,750.00	\$700.00	\$4,900.00
Disposal of Excess	300	CY	\$0.00	\$0.00	\$4.50	\$1,350.00	\$4.50	\$1,350.00
Sanitary Service	1	LS	\$1,500.00	\$1,500.00	\$2,000.00	\$2,000.00	\$3,500.00	\$3,500.00
Electrical Service	1	LS	\$1,000.00	\$1,000.00	\$1,200.00	\$1,200.00	\$2,200.00	\$2,200.00
Water Service	1	LS	\$800.00	\$800.00	\$9,000.00	\$9,000.00	\$9,800.00	\$9,800.00
Lawn restoration	2000	SF	\$1.00	\$2,000.00	\$1.50	\$3,000.00	\$2.50	\$5,000.00
							subtotal	\$202,168.33
F-Basketball Courts								
No work	0		\$0.00	\$0.00	\$0.00	\$0.00	\$0.00	\$0.00
							subtotal	\$0.00

Town of Lansing
Parks Master Plan - Town Ball Fields
Concept Phase Project Cost Estimate
June 2021

Item / Description	Quan.	Units	Material		Labor		Total	
			Rate	Amount	Rate	Amount	Rate	Amount
G-Playground Structures								
Enclassified Excavation	144	CY	\$0.00	\$0.00	\$2.00	\$288.89	\$2.00	\$288.89
Rough Grading	3900	SF	\$0.00	\$0.00	\$1.00	\$3,900.00	\$1.00	\$3,900.00
Fine Grading	3900	SF	\$0.00	\$0.00	\$0.50	\$1,950.00	\$0.50	\$1,950.00
Protective Ground Cover 12"	117	CY	\$45.00	\$5,283.33	\$6.00	\$704.44	\$51.00	\$5,987.78
Border / Edging	250	LF	\$4.00	\$1,000.00	\$1.31	\$328.00	\$5.31	\$1,328.00
Playground Equipment Allowance	1	LS	\$60,000.00	\$60,000.00	\$8,000.00	\$8,000.00	\$68,000.00	\$68,000.00
Lawn restoration	1500	SF	\$1.00	\$1,500.00	\$1.50	\$2,250.00	\$2.50	\$3,750.00
							subtotal	\$85,204.67
I-Perimeter Path								
Unclassified Excavation	1778	CY	\$0.00	\$0.00	\$4.50	\$8,000.00	\$4.50	\$8,000.00
Rough Grading	57600	SF	\$0.00	\$0.00	\$1.30	\$74,880.00	\$1.30	\$74,880.00
Fine Grading	57600	SF	\$0.00	\$0.00	\$1.00	\$57,600.00	\$1.00	\$57,600.00
6" concrete sidewalk with 6x6 6/6 welded wire mesh, 6" stone base, edge forms, finish, cure and protect	38400	SF	\$4.20	\$161,280.00	\$4.85	\$186,240.00	\$9.05	\$347,520.00
Lawn restoration	19200	SF	\$1.00	\$19,200.00	\$1.50	\$28,800.00	\$2.50	\$48,000.00
							subtotal	\$536,000.00
J-BBQ Station								
No work	0		\$0.00	\$0.00	\$0.00	\$0.00	\$0.00	\$0.00
							subtotal	\$0.00
K-Bike Racks								
Bike Rack	3	EA	\$1,500.00	\$4,500.00	\$300.00	\$900.00	\$1,800.00	\$5,400.00
							subtotal	\$5,400.00
Parking Lot for 35 Vehicles								
Unclassified Excavation	611	CY	\$0.00	\$0.00	\$2.60	\$1,588.54	\$2.60	\$1,588.54
Rough Grading	16496	SF	\$0.00	\$0.00	\$1.30	\$21,445.32	\$1.30	\$21,445.32
Fine Grading	16496	SF	\$0.00	\$0.00	\$1.00	\$16,496.40	\$1.00	\$16,496.40
Subbase Stone	13747	SF	\$0.40	\$5,498.80	\$1.70	\$23,369.90	\$2.10	\$28,868.70
Asphalt 2" Top Course & 3" Binder Course	430	Ton	\$80.00	\$34,367.50	\$36.40	\$15,637.21	\$116.40	\$50,004.71
Striping	1	LS	\$2,600.00	\$2,600.00	\$2,100.00	\$2,100.00	\$4,700.00	\$4,700.00
Disposal of Excess	122	CY	\$0.00	\$0.00	\$4.50	\$549.88	\$4.50	\$549.88
Lawn restoration	6000	SF	\$1.00	\$6,000.00	\$1.50	\$9,000.00	\$2.50	\$15,000.00
Stormwater Management	1	LS	\$8,000.00	\$8,000.00	\$12,000.00	\$12,000.00	\$20,000.00	\$20,000.00

Town of Lansing
Parks Master Plan - Town Ball Fields
Concept Phase Project Cost Estimate
June 2021

Item / Description	Quan.	Units	Material		Labor		Total	
			Rate	Amount	Rate	Amount	Rate	Amount
Erosion Control Measures	1	LS	\$2,300.00	\$2,300.00	\$2,300.00	\$2,300.00	\$4,600.00	\$4,600.00
							subtotal	\$163,253.55
Expand Parking Next to Playground								
Unclassified Excavation	311	CY	\$0.00	\$0.00	\$2.60	\$808.89	\$2.60	\$808.89
Rough Grading	8400	SF	\$0.00	\$0.00	\$1.30	\$10,920.00	\$1.30	\$10,920.00
Fine Grading	8400	SF	\$0.00	\$0.00	\$1.00	\$8,400.00	\$1.00	\$8,400.00
Subbase Stone	7000	SF	\$0.40	\$2,800.00	\$1.70	\$11,900.00	\$2.10	\$14,700.00
Asphalt 2" Top Course & 3" Binder Course	219	Ton	\$80.00	\$17,500.00	\$36.40	\$7,962.50	\$116.40	\$25,462.50
Striping	1	LS	\$2,600.00	\$2,600.00	\$2,100.00	\$2,100.00	\$4,700.00	\$4,700.00
Disposal of Excess	62	CY	\$0.00	\$0.00	\$4.50	\$280.00	\$4.50	\$280.00
Lawn restoration	3000	SF	\$1.00	\$3,000.00	\$1.50	\$4,500.00	\$2.50	\$7,500.00
Stormwater Management	1	LS	\$4,000.00	\$4,000.00	\$6,000.00	\$6,000.00	\$10,000.00	\$10,000.00
Erosion Control Measures	1	LS	\$1,500.00	\$1,500.00	\$1,800.00	\$1,800.00	\$3,300.00	\$3,300.00
	330						subtotal	\$86,071.39
Modify Parking Lot next to Softball Field								
Unclassified Excavation	107	CY	\$0.00	\$0.00	\$2.60	\$277.33	\$2.60	\$277.33
Rough Grading	2880	SF	\$0.00	\$0.00	\$1.30	\$3,744.00	\$1.30	\$3,744.00
Fine Grading	2800	SF	\$0.00	\$0.00	\$1.00	\$2,800.00	\$1.00	\$2,800.00
Subbase Stone	2400	SF	\$0.40	\$960.00	\$1.70	\$4,080.00	\$2.10	\$5,040.00
Asphalt 2" Top Course & 3" Binder Course	38	Ton	\$80.00	\$3,000.00	\$36.40	\$1,365.00	\$116.40	\$4,365.00
Disposal of Excess	52	CY	\$0.00	\$0.00	\$4.50	\$234.00	\$4.50	\$234.00
Lawn restoration	1000	SF	\$1.00	\$1,000.00	\$1.50	\$1,500.00	\$2.50	\$2,500.00
Erosion Control Measures	1	LS	\$1,500.00	\$1,500.00	\$1,800.00	\$1,800.00	\$3,300.00	\$3,300.00
	330						subtotal	\$22,260.33

Total \$1,100,358.28

**Town of Lansing
Parks Master Plan - Ludlowville Park
Concept Phase Project Cost Estimate
June 2021**

Project		Cost
Construction Costs		\$491,766
General Conditions	10%	\$49,177
Overhead & Profit	10%	\$54,094
Design Contingency	25%	\$148,759
Bid Contingency	5%	\$37,190
Escalation	3%	\$23,430
Construction Costs		\$804,416
Design & Construction Administration	8%	\$64,353
Design Phase Field Studies	3%	\$24,132
Professional Services Costs		\$88,486

Total Project Costs \$892,902

Note: These costs are subject to change based of further engineering and design.

**Town of Lansing
Parks Master Plan - Town Barn Fields
Concept Phase Project Cost Estimate
June 2021**

Project		Cost
Construction Costs		\$1,373,646
General Conditions	10%	\$137,365
Overhead & Profit	10%	\$151,101
Design Contingency	25%	\$415,528
Bid Contingency	5%	\$103,882
Escalation	3%	\$65,446
Construction Costs		\$2,246,967
Design & Construction Administration	8%	\$179,757
Design Phase Field Studies	3%	\$67,409
Professional Services Costs		\$247,166

Total Project Costs \$2,494,134

Note: These costs are subject to change based of further engineering and design.

Town of Lansing
Parks Master Plan - Town Barn Fields
Concept Phase Project Cost Estimate
June 2021

Item / Description	Quan.	Units	Material		Labor		Total	
			Rate	Amount	Rate	Amount	Rate	Amount
A-Formalize Parking Area								
Unclassified Excavation	952	CY	\$0.00	\$0.00	\$2.60	\$2,475.20	\$2.60	\$2,475.20
Rough Grading	25704	SF	\$0.00	\$0.00	\$1.30	\$33,415.20	\$1.30	\$33,415.20
Fine Grading	25704	SF	\$0.00	\$0.00	\$1.00	\$25,704.00	\$1.00	\$25,704.00
Subbase Stone	21420	SF	\$0.40	\$8,568.00	\$1.70	\$36,414.00	\$2.10	\$44,982.00
Asphalt 2" Top Course & 3" Binder Course	669	Ton	\$80.00	\$53,550.00	\$36.40	\$24,365.25	\$116.40	\$77,915.25
Striping	1	LS	\$3,000.00	\$3,000.00	\$2,500.00	\$2,500.00	\$5,500.00	\$5,500.00
6" concrete sidewalk with 6x6 6/6 welded wire mesh, 6" stone base, edge forms, finish, cure and protect	60	SF	\$4.20	\$252.00	\$4.85	\$291.00	\$9.05	\$543.00
Disposal of Excess	190	CY	\$0.00	\$0.00	\$4.50	\$856.80	\$4.50	\$856.80
Lawn restoration	7421	SF	\$1.00	\$7,421.00	\$1.50	\$11,131.50	\$2.50	\$18,552.50
Landscaping (Trees)	8	EA	\$450.00	\$3,600.00	\$250.00	\$2,000.00	\$700.00	\$5,600.00
Bike Rack	1	EA	\$1,500.00	\$1,500.00	\$300.00	\$300.00	\$1,800.00	\$1,800.00
Stormwater Management	1	LS	\$10,000.00	\$10,000.00	\$15,000.00	\$15,000.00	\$25,000.00	\$25,000.00
Erosion Control Measures	1	LS	\$2,500.00	\$2,500.00	\$2,500.00	\$2,500.00	\$5,000.00	\$5,000.00
							subtotal	\$247,343.95
B-Crosswalk								
Striped crossing	1	EA	\$200.00	\$200.00	\$250.00	\$250.00	\$450.00	\$450.00
							subtotal	\$450.00
C-Pedstrian Path								
Unclassified Excavation	116	CY	\$0.00	\$0.00	\$4.50	\$520.83	\$4.50	\$520.83
Rough Grading	3750	SF	\$0.00	\$0.00	\$1.30	\$4,875.00	\$1.30	\$4,875.00
Fine Grading	3750	SF	\$0.00	\$0.00	\$1.00	\$3,750.00	\$1.00	\$3,750.00
6" concrete sidewalk with 6x6 6/6 welded wire mesh, 6" stone base, edge forms, finish, cure and protect	3125	SF	\$4.20	\$13,125.00	\$4.85	\$15,156.25	\$9.05	\$28,281.25
Lawn restoration	3750	SF	\$1.00	\$3,750.00	\$1.50	\$5,625.00	\$2.50	\$9,375.00
							subtotal	\$46,802.08
D-Bathroom								
Unclassified Excavation	20	CY	\$0.00	\$0.00	\$4.50	\$90.00	\$4.50	\$90.00
Rough Grading	1500	SF	\$0.00	\$0.00	\$1.30	\$1,950.00	\$1.30	\$1,950.00
Fine Grading	1500	SF	\$0.00	\$0.00	\$1.00	\$1,500.00	\$1.00	\$1,500.00
Public Bathroom Masonry	884	SF	\$160.00	\$141,440.00	\$40.00	\$35,360.00	\$200.00	\$176,800.00
Disposal of Excess	300	CY	\$0.00	\$0.00	\$4.50	\$1,350.00	\$4.50	\$1,350.00

Town of Lansing
Parks Master Plan - Town Barn Fields
Concept Phase Project Cost Estimate
June 2021

Item / Description	Quan.	Units	Material		Labor		Total	
			Rate	Amount	Rate	Amount	Rate	Amount
Sanitary Service	1	LS	\$4,000.00	\$4,000.00	\$4,800.00	\$4,800.00	\$8,800.00	\$8,800.00
Electrical Service	1	LS	\$5,000.00	\$5,000.00	\$6,000.00	\$6,000.00	\$11,000.00	\$11,000.00
Water Service	1	LS	\$3,000.00	\$3,000.00	\$3,500.00	\$3,500.00	\$6,500.00	\$6,500.00
Lawn restoration	1500	SF	\$1.00	\$1,500.00	\$1.50	\$2,250.00	\$2.50	\$3,750.00
							subtotal	\$211,740.00
E-Playground								
Enclassified Excavation	117	CY	\$0.00	\$0.00	\$2.00	\$234.81	\$2.00	\$234.81
Rough Grading	3300	SF	\$0.00	\$0.00	\$1.00	\$3,300.00	\$1.00	\$3,300.00
Fine Grading	3300	SF	\$0.00	\$0.00	\$0.50	\$1,650.00	\$0.50	\$1,650.00
Protective Ground Cover 12"	117	CY	\$45.00	\$5,283.33	\$6.00	\$704.44	\$51.00	\$5,987.78
Border / Edging	224	LF	\$4.00	\$896.00	\$1.31	\$293.89	\$5.31	\$1,189.89
Playground Equipment Allowance	1	LS	\$150,000.00	\$150,000.00	\$20,000.00	\$20,000.00	\$170,000.00	\$170,000.00
Lawn restoration	1000	SF	\$1.00	\$1,000.00	\$1.50	\$1,500.00	\$2.50	\$2,500.00
							subtotal	\$184,862.48
F-Picnic Area								
Unclassified Excavation	47	CY	\$0.00	\$0.00	\$4.50	\$209.33	\$4.50	\$209.33
Rough Grading	1500	SF	\$0.00	\$0.00	\$1.30	\$1,950.00	\$1.30	\$1,950.00
Fine Grading	1500	SF	\$0.00	\$0.00	\$1.00	\$1,500.00	\$1.00	\$1,500.00
6" concrete pad with 6x6 6/6 welded wire mesh, 6" stone base, edge forms, finish, cure and protect	1256	SF	\$4.20	\$5,275.20	\$4.85	\$6,091.60	\$9.05	\$11,366.80
Disposal of Excess	30	CY	\$0.00	\$0.00	\$4.50	\$135.00	\$4.50	\$135.00
Picnic Tables	6	EA	\$250.00	\$1,500.00	\$50.00	\$300.00	\$300.00	\$1,800.00
Lawn restoration	1500	SF	\$1.00	\$1,500.00	\$1.50	\$2,250.00	\$2.50	\$3,750.00
							subtotal	\$20,711.13
G-Pavilion								
Unclassified Excavation	92	CY	\$0.00	\$0.00	\$4.50	\$414.33	\$4.50	\$414.33
Rough Grading	2000	SF	\$0.00	\$0.00	\$1.30	\$2,600.00	\$1.30	\$2,600.00
Fine Grading	2000	SF	\$0.00	\$0.00	\$1.00	\$2,000.00	\$1.00	\$2,000.00
Pavilion	2486	SF	\$35.00	\$87,010.00	\$20.00	\$49,720.00	\$55.00	\$136,730.00
Slab on Grade	2515	SF	\$5.50	\$13,832.50	\$6.50	\$16,347.50	\$12.00	\$30,180.00
Disposal of Excess	30	CY	\$0.00	\$0.00	\$4.50	\$135.00	\$4.50	\$135.00
Lawn restoration	2000	SF	\$1.00	\$2,000.00	\$1.50	\$3,000.00	\$2.50	\$5,000.00
							subtotal	\$177,059.33

Town of Lansing
Parks Master Plan - Town Barn Fields
Concept Phase Project Cost Estimate
June 2021

Item / Description	Quan.	Units	Material		Labor		Total	
			Rate	Amount	Rate	Amount	Rate	Amount
H-Protective Fence								
6' High Chain Link Fence	643	LF	\$29.00	\$18,647.00	\$10.00	\$6,430.00	\$39.00	\$25,077.00
							subtotal	\$25,077.00
I-Vegetative Buffer								
Lawn restoration	2500	SF	\$1.00	\$2,500.00	\$1.50	\$3,750.00	\$2.50	\$6,250.00
Landscaping (Trees)	30	EA	\$450.00	\$13,500.00	\$250.00	\$7,500.00	\$700.00	\$21,000.00
							subtotal	\$27,250.00
J-Address Drainage and Regrade Field								
Unclassified Excavation (drainage only)	300	CY	\$0.00	\$0.00	\$4.50	\$1,350.00	\$4.50	\$1,350.00
Rough Grading (50% of area)	55000	SF	\$0.00	\$0.00	\$2.00	\$110,000.00	\$2.00	\$110,000.00
Fine Grading (50% of area)	55000	SF	\$0.00	\$0.00	\$2.00	\$110,000.00	\$2.00	\$110,000.00
Disposal of Excess	2000	CY	\$0.00	\$0.00	\$4.50	\$9,000.00	\$4.50	\$9,000.00
Stormwater Management	1	LS	\$25,000.00	\$25,000.00	\$30,000.00	\$30,000.00	\$55,000.00	\$55,000.00
Erosion Control Measures	1	LS	\$4,500.00	\$4,500.00	\$5,000.00	\$5,000.00	\$9,500.00	\$9,500.00
Lawn restoration	55000	SF	\$1.00	\$55,000.00	\$1.50	\$82,500.00	\$2.50	\$137,500.00
							subtotal	\$432,350.00

Total **\$1,373,645.98**

Town of Lansing
Parks Master Plan - Salt Point Natural Area
Concept Phase Project Cost Estimate
June 2021

Project		Cost
Construction Costs		\$470,850
General Conditions	10%	\$47,085
Overhead & Profit	10%	\$51,794
Design Contingency	25%	\$142,432
Bid Contingency	5%	\$35,608
Escalation	3%	\$22,433
Construction Costs		\$770,202
Design & Construction Administration	8%	\$61,616
Design Phase Field Studies	3%	\$23,106
Professional Services Costs		\$84,722

Total Project Costs \$854,924

Note: These costs are subject to change based of further engineering and design.

Town of Lansing
Parks Master Plan - Salt Point Natural Area
Concept Phase Project Cost Estimate
July 2021

Item / Description	Quan.	Units	Material		Labor		Total	
			Rate	Amount	Rate	Amount	Rate	Amount
							subtotal	\$29,038.89
Other - Parking Lot								
Enclassified Excavation	815	CY	\$0.00	\$0.00	\$2.00	\$1,629.63	\$2.00	\$1,629.63
Rough Grading	25000	SF	\$0.00	\$0.00	\$1.00	\$25,000.00	\$1.00	\$25,000.00
Fine Grading	25000	SF	\$0.00	\$0.00	\$0.50	\$12,500.00	\$0.50	\$12,500.00
Subbase Stone	27350	SF	\$0.40	\$10,940.00	\$1.70	\$46,495.00	\$2.10	\$57,435.00
Asphalt , 2" Top Course & 3" Binder Course	855	Ton	\$80.00	\$68,375.00	\$36.40	\$31,110.63	\$116.40	\$99,485.63
Striping	1	LS	\$3,500.00	\$3,500.00	\$1,500.00	\$1,500.00	\$5,000.00	\$5,000.00
Signs - Traffic	6	EA	\$150.00	\$900.00	\$100.00	\$600.00	\$250.00	\$1,500.00
Walking Path (6" crushed stone dust)	44	CY	\$35.00	\$1,555.56	\$6.00	\$266.67	\$41.00	\$1,822.22
PT Guide Rail	2011	LF	\$60.00	\$120,660.00	\$20.00	\$40,220.00	\$80.00	\$160,880.00
Lawn restoration	12000	SF	\$1.00	\$12,000.00	\$1.50	\$18,000.00	\$2.50	\$30,000.00
							subtotal	\$395,252.48
<u>Assumptions:</u>								
No parking lit lighting provided								

Total **\$470,850.25**