



# Town of Lansing Parks, Recreation & Trails Master Plan

Advisory Committee Meeting #4  
March 23, 2021, 3:00 pm Via Zoom



**WELCOME, ROLL CALL  
& AGENDA OVERVIEW**



# [AGENDA]



1

WELCOME &  
ROLL CALL

2

PROJECT  
SCHEDULE  
UPDATE

3

PUBLIC  
ENGAGEMENT  
RECAP

4

PRELIMINARY  
DRAFT CONCEPT  
PLAN DISCUSSION

5

ADDITIONAL  
PARK  
IMPROVEMENTS

6

NEXT STEPS



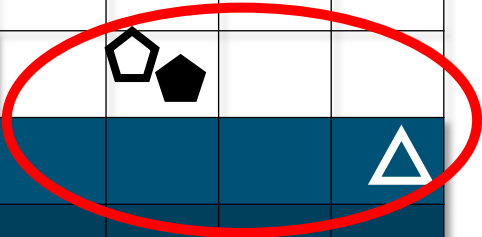
A photograph of a baseball field under a blue sky with scattered white clouds. The field is green with a brown dirt infield. In the background, there are trees, a fence, and a building. A large, bold, yellow text overlay is centered on the image, reading "PROJECT SCHEDULE UPDATE".

# PROJECT SCHEDULE UPDATE

# [ SCHEDULE OVERVIEW ]

Project Tasks	OCT-2020	NOV-2020	DEC-2020	JAN-2021	FEB-2021	MAR-2021	APR-2021	May-2021	June-2021	July-2021
Task 1: Existing Data, Plans & Initiatives Review										
Task 2: Inventory of Existing Facilities										
Task 3: Parks, Recreation & Trails Committee Meetings	■		■	■		■	■		■	
Task 4: Manage Public Engagement										
Task 5: Analyze Needs & Trends										
Task 6: Public Workshop		→			⬠	□	⬠	⬠		
Task 7: Draft Parks, Recreation and Trails Plan										△
Task 8: Capital Improvement Implementation Strategy										

- Advisory Committee Meetings
- Stakeholder Interviews
- ⬠ Virtual Public Design Charrette/Workshop
- △ Board Presentations of Final Plan
- Online Survey
- ⬠ Pop-Up Tables



*This schedule may be modified.*

# [PROJECT UPDATE]

- In Progress/Ongoing
  - Existing Conditions
  - Past Plan Review
  - Public engagement
    - Website
    - Stakeholder
  - Preliminary Draft Concept Plans
- Complete
  - Online Survey
  - Virtual Public Workshop #1

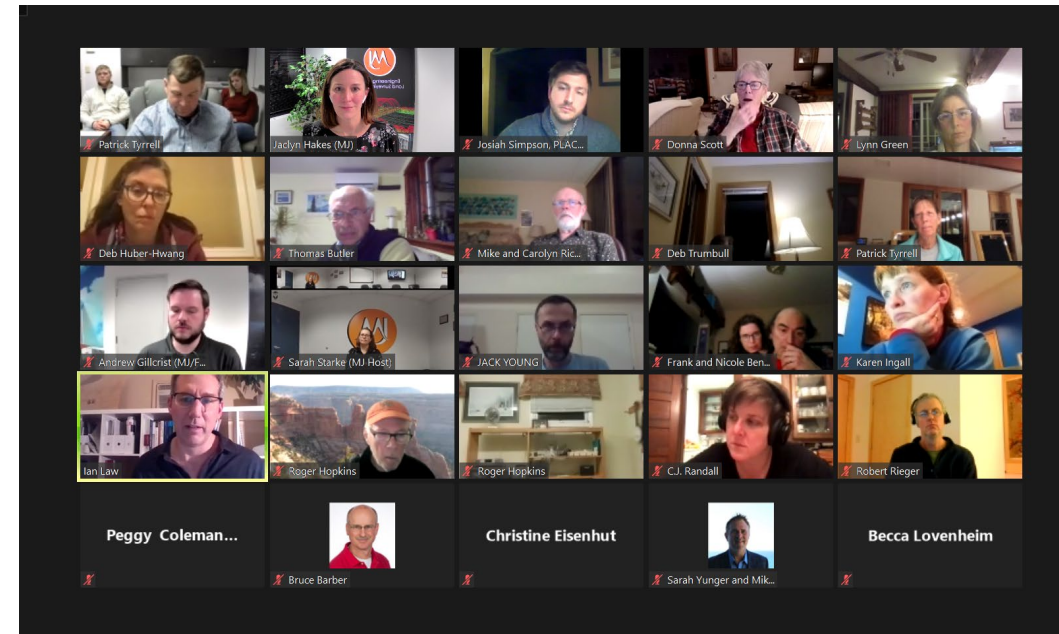




# PUBLIC ENGAGEMENT RECAP

# [PUBLIC ENGAGEMENT]

- **Virtual Public Workshop #1**
  - February 25, 2021
- **Stakeholder Meetings**
  - March 4-8, 2021





# [PUBLIC WORKSHOP #1]

- Thursday, February 25, 2021
- Via Zoom Webinar
- Virtual break-out discussions focused on each park
- Approximately 60 pre-registered and 40 participated

Town of Lansing Parks, Recreation and Trails Master Plan

## Virtual Public Workshop #1



Be part of the Town of Lansing Parks, Recreation and Trails Master Plan. We need your input!

**Thursday, February 25, 2021**  
**6:00 PM – 8:00 PM, Via Zoom**

**Participate in a  
Virtual Public  
Workshop!**

The Town of Lansing invites community members and stakeholders to participate in a Virtual Public Workshop to gather input related to needs and opportunities concerning Lansing parks, recreation, trails and programs.

**Registration Required**

To register visit:

[www.LansingParksAndTrailsPlan.com](http://www.LansingParksAndTrailsPlan.com)

The Town of Lansing Parks, Recreation and Trails Master Plan will create a roadmap to ensure an appropriate balance of facilities, amenities and programs throughout the Town. The plan will be used as a resource for the future development of the Town's parks, trails and recreation system.

For more information contact:

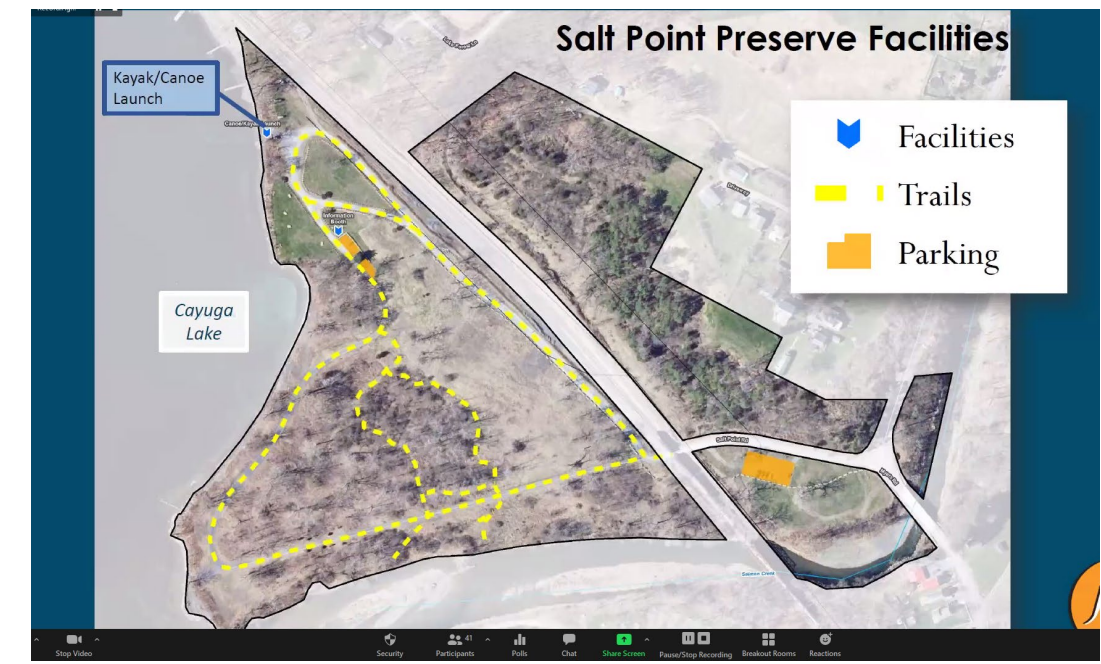
Patrick Tyrrell, Parks and Recreation Supervisor | Phone: 607-533-7388

[www.LansingParksAndTrailsPlan.com](http://www.LansingParksAndTrailsPlan.com)



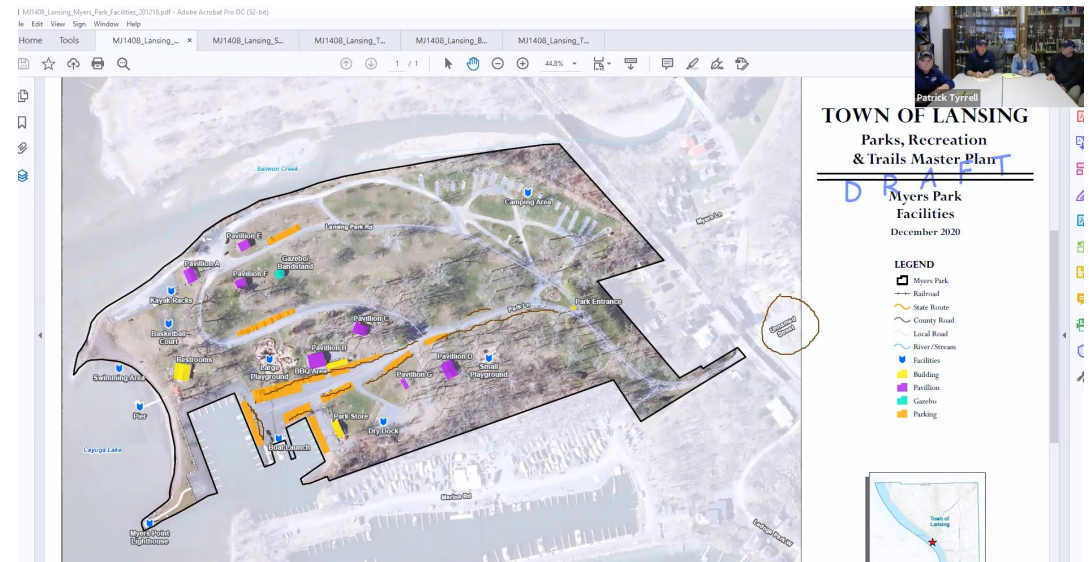
# [PUBLIC WORKSHOP #1]

- **Common themes**
  - Connectivity
  - Pedestrian and bicycle amenities
  - Parking and restrooms
  - Need for additional community/recreation spaces



# [STAKEHOLDER MEETINGS]

- Six topic-based stakeholder meetings
  - March 4<sup>th</sup>-8<sup>th</sup>, 2021
- 20 stakeholders interviewed to date
- Opportunities for collaboration and networking
- Additional stakeholder follow-up calls to come



# [STAKEHOLDER MEETINGS]

- **Stakeholder Topics**
  - Parks staff
  - Parks, Recreation and Trails Maintenance and Programs
  - Regional Partners
  - Recreation Groups
  - Tourism and Business
  - Education and Non-profit



# [STAKEHOLDER MEETINGS]

## ■ Common Themes

- Need for additional community gathering spaces
- Better connectivity
- Parking and restrooms
- Need for additional park staff
- Pedestrian improvements
- Confirmation of needs expressed by public



A scenic view of a lake with a lighthouse on a small island, picnic tables, and a rocky shoreline. The text is overlaid in large, bold, yellow letters.

**PRELIMINARY DRAFT  
CONCEPT PLAN  
DISCUSSION**

# [PRELIMINARY DRAFT CONCEPTS]

## Concept development

- Staff input
- Public Input
  - Online Survey
  - Public Workshop #1
- Stakeholder Input



# [PRELIMINARY DRAFT CONCEPTS]

**Inventory:**  
 + 180 Parking stalls  
 + 75 Boat trailer stalls  
 + 20 RV campsites  
 + 3,630 L.F. of lake front without cars



## Myers Park Option 1

- Legend**
- (A) RV Campsites
  - (B) RV Bathrooms with Showers
  - (C) Bathrooms
  - (D) Existing Pavilion
  - (E) Moved Pavilion
  - (F) Gazebo
  - (G) Expanded Beach
  - (H) Basketball Court
  - (I) Volleyball Court
  - (J) Kayak Racks
  - (K) Canoe/Kayak Drop Off
  - (L) Canoe/Kayak Launch
  - (M) High Tensile Structure
  - (N) Riverbank Plantings
  - (O) Lakefront Walk/ Marina Promenade
  - (P) Open Lawn
  - (Q) Event Lawn
  - (R) Boat Launch
  - (S) Playground



# ADDITIONAL PARK IMPROVEMENTS

A photograph of a park picnic shelter. The shelter has a dark metal roof and several green picnic tables. A large tree stands in the center of the shelter. In the background, there is a lake and a forested hillside. The text "ADDITIONAL PARK IMPROVEMENTS" is overlaid in large yellow letters.


# [ADDITIONAL PARK IMPROVEMENTS]

- Ludlowville Park
- Lansing Center Trail
- Town Barn Field




# [ADDITIONAL PARK IMPROVEMENTS]

- **Ludlowville Park**
  - Parking
  - Restrooms
  - Safer access to falls
  - Opportunities for expansion north of Salmon Creek
  - Better neighborhood connections



# [ADDITIONAL PARK IMPROVEMENTS]

- **Lansing Center Trail**
  - Parking
  - Restrooms
  - Opportunities on neighboring parcels
  - Pedestrian connections
  - Trail expansions
  - Interpretive signage



# [ADDITIONAL PARK IMPROVEMENTS]

- **Town Barn Field**
  - Parking
  - Restrooms
  - Pedestrian safety
  - Opportunities for use as flex space
  - Protective fencing
  - Additional recreation amenities
    - Playground
    - Picnic areas
    - Small pavilion





**NEXT STEPS**

# [NEXT STEPS]

- Continue Evaluation of Existing Plans
- Continue Existing Conditions Inventory
- Stakeholder Follow-up Calls
- Concept Plan Revisions
- Second round of public engagement

<https://www.lansingparksandtrailsplan.com/>

